

TOXICS TARGETING

ONSITE

ENVIRONMENTAL DATABASE REPORT

RIVERHEAD BOA - SECTION 2

RIVERHEAD, NY 11901

DECEMBER 04, 2013

LIMITED WARRANTY AND DISCLAIMER OF LIABILITY

Who is Covered

This limited warranty is extended by Toxics Targeting, Inc. only to the original purchaser of the accompanying Environmental Report ("Report"). It may not be assigned to any other person.

What is Warranted

Toxics Targeting, Inc. warrants that it uses reasonable care to accurately transcribe the information contained in this Report from the sources from which it is obtained. This limited warranty is in lieu of all other express warranties which might otherwise arise with respect to the Report. No one is authorized to change or add to this limited warranty.

What We Will Do

If during the warranty period there is shown to be a material error in the transcription of the information contained in this Report from the sources from which it was obtained, Toxics Targeting, Inc. shall refund to the original purchaser the full purchase price paid for the Report. The remedy stated above is the exclusive remedy extended to the Purchaser by Toxics Targeting, Inc. for any failure of the Report to conform with this Warranty, or otherwise for breach of this Warranty or any other warranty, whether expressed or implied.

What We Won't Cover

Toxics Targeting, Inc. has not and can not verify the accuracy, correctness or completion of the information contained in this Report. Information is obtained from government agencies, site owners, and other sources, and errors are common in such information. Because Toxics Targeting, Inc. can not control the accuracy of the information contained in this Report, or the uses which may be made of the information, TOXICS TARGETING, INC. DISCLAIMS LIABILITY TO ANYONE FOR ANY EVENTS ARISING OUT OF THE USE OF THE INFORMATION. TOXICS TARGETING, INC. SHALL NOT BE LIABLE FOR ANY DAMAGE CAUSED BY THIS REPORT, WHETHER DIRECT OR INDIRECT, AND WHETHER OR NOT TOXICS TARGETING, INC. HAS BEEN ADVISED OF OR HAS KNOWLEDGE OF THE POSSIBILITY OF SUCH DAMAGES. TOXICS TARGETING, INC. EXPRESSLY DISCLAIMS ANY AND ALL IMPLIED WARRANTIES OF MERCHANTABILITY OR FITNESS FOR A PARTICULAR USE. Some jurisdictions do not allow the exclusion or limitation of incidental or consequential damages, so the above exclusion or limitation may not apply to you.

Period of Warranty

The period of warranty coverage is ninety days from the date of purchase of this Report. There shall be no warranty after the period of coverage. ANY AND ALL IMPLIED WARRANTIES OF MERCHANTABILITY OR FITNESS FOR PARTICULAR USE SHALL HAVE NO GREATER DURATION THAN THE PERIOD OF WARRANTY STATED HERE, AND SHALL TERMINATE AUTOMATICALLY UPON THE EXPIRATION OF SUCH PERIOD. Some jurisdictions do not allow limitations on how long an implied warranty lasts, so the above exclusion or limitation may not apply to you.

PLEASE REFER TO PAGES ONE AND FIVE FOR A DESCRIPTION OF SOME OF THE LIMITATIONS OF THIS ENVIRONMENTAL REPORT.

Table of Contents

Introduction..... 1

- *The Three Sections of Your Report*
- *How to Use Your Report*
- *Toxic Site Databases Analyzed In Your Report*
- *Limitations Of the Information In Your Report*

Section One: Your Report Summary..... 6

- *Table One: Number of Identified Toxic Sites By Distance Interval*
- *Table Two: Identified Toxic Sites By Direction*
- *Table Three: Identified Toxic Sites By Category*
- *Table Four: Identified Toxic Sites By Proximity*
- *Map One: Project Overview Map*
- *Map Two: On-Site Radius Close-up Map*

Section Two: Toxic Site Profiles

Section Three: Appendices

- *USEPA ERNS Check*
- *Unmappable Sites*
- *Hazardous Waste Codes*
- *How Toxic Sites Are Mapped*
- *Information Source Guide*

Introduction

Toxics Targeting has combined environmental database searches, extensive regulatory analysis and sophisticated mapping techniques to produce your *Environmental Report*. It checks for the presence of 21 categories of government-reported toxic sites and provides detailed, up-to-date information on each identified site. The findings of your report are presented in an easy-to-understand format that:

1. ***Maps*** the approximate locations of selected government-reported toxic sites identified on or near a specified target address.
2. ***Estimates*** the distance and direction between the target address and each identified toxic site.
3. ***Reports*** air and water permit non-compliance and other regulatory violations.
4. ***Profiles*** some aspects of the usage, manufacture, storage, handling, transport or disposal of toxic chemicals at individual sites.
5. ***Summarizes*** some potential health effect information and drinking water standards for selected chemicals reported at individual sites.

The Three Sections Of Your Report

The first section highlights your report's findings by summarizing identified sites according to: **a)** distance intervals, **b)** direction, **c)** proximity to the target address and **d)** individual site categories. In addition, the locations of all identified toxic sites are illustrated on individual maps for each radius search distance used in your report. A close-up map illustrates the locations of all identified toxic sites, at the shortest radius search distance used in your report. Finally, a map of tax parcels and a table of selected information about those parcels are included.

The second section of your report contains *Toxic Site Profiles* that provide detailed information on each identified toxic site. The information in each *Toxic Site Profile* varies according to its source. Some toxic site categories have extensive information, some have limited information. All the information is updated on a regular basis.

The third section of the report contains appendices that identify: **1)** on-site spills reported to the national Emergency Response Notification System (ERNS), **2)** various toxic sites that cannot be mapped due to incomplete or erroneous addresses or other mapping problems, **3)** codes that characterize hazardous wastes reported at various facilities, **4)** methods used to map toxic sites identified in your report and **5)** information sources used in your report.


How to Use Your Report

- Check Table One to see the number of identified sites by distance intervals.
- Check Table Two to see identified sites sorted by direction.
- Check Table Three to see identified sites ranked by proximity to the target address.
- Check Table Four to see identified sites sorted by site categories.
- Use Table Five to get info for the subject parcel and every parcel found on the Tax Parcel Map
- Refer to the various maps to see the locations of identified toxic sites. Refer to the *Toxic Site Profile* and *Appendix* sections for additional information.

Toxic Site Databases Analyzed In Your Report


Search Radius

On-Site




1) ***National Priority List for Federal Superfund Cleanup***: a listing of sites known to pose environmental or health hazards that are being investigated or cleaned up under the Federal Superfund program.

On-Site




2) ***Delisted National Priority List Sites***: a listing of NPL sites that have been removed from the National Priority List.

On-Site



3) ***New York Inactive Hazardous Waste Disposal Site Registry***: a state listing of sites that can pose environmental or public health hazards requiring investigation or clean up.

On-Site




4) ***New York Inactive Hazardous Waste Disposal Site Registry Qualifying***: a state listing of sites that qualify for possible inclusion to the NYDEC Inactive Haz. Waste Disposal Site Registry.

On-Site




5) ***RCRA Corrective Action Activity (CORRACTS)***: waste facilities with RCRA corrective action activity reported by the USEPA.

On-Site



6) ***CERCLIS*** (Comprehensive Environmental Response, Compensation and Liability Information System): a federal listing of Non-NFRAP sites that can pose environmental or public health hazards requiring investigation or clean up.

On-Site



7) ***CERCLIS NFRAP***: a federal listing of CERCLIS sites that have no further remedial action planned.

On-Site



8) ***New York State Brownfield Cleanup Sites***: a listing of sites that are abandoned, idled or under-used industrial and commercial sites where expansion or redevelopment is complicated by real or perceived environmental contamination.

On-Site



9) ***New York Solid Waste Facilities Registry***: active and inactive landfills, incinerators, transfer stations or other solid waste management facilities.

On-Site



10) ***New York and Federal Hazardous Waste Treatment, Storage or Disposal Facilities***: sites reported by the NYS manifest system and the USEPA's Resource Conservation and Recovery Act Information System (RCRIS). Also includes the following database:

- ***RCRA violations***: waste facilities with violations reported by the USEPA pursuant to the Resource Conservation and Recovery Act..


On-Site



11) **Toxic Spills: active and inactive or closed** spills reported to state environmental authorities, including *remediated* and *unremediated* leaking underground storage tanks. This database includes the following categories:

- Tank Failures
- Tank Test Failures
- Unknown Spill Cause or Other Spill Causes
- Miscellaneous Spill Causes

On-Site




12) **New York State Major Oil Storage Facilities:** sites with more than a 400,000-gallon capacity for storing petroleum products.

On-Site



13) **New York and Local Petroleum Bulk Storage Facilities:** sites with more than a 1,100-gallon capacity for storing petroleum products.

On-Site



14) **New York and Federal Hazardous Waste Generators and Transporters:** sites reported by the NYS manifest system and the USEPA's Resource Conservation and Recovery Act Information System (RCRA). Also includes the following database:


- **RCRA violations:** waste facilities with violations reported by the USEPA pursuant to the Resource Conservation and Recovery Act.

On-Site



15) **New York Chemical Bulk Storage Facilities:** sites storing hazardous substances listed in 6 NYCRR Part 597 in aboveground tanks with capacities of 185 gallons or more and/or underground tanks of any size

On-Site



16) **New York Hazardous Substance Disposal Site Draft Study:** a state listing of sites contaminated with toxic substances that can pose environmental or public health hazards. These sites are not eligible for state clean up funding programs.

On-Site



17) **Federal Toxic Release Inventory Facilities:** discharges of selected toxic chemicals to air, land, water or treatment facilities.

On-Site



18) **Federal Air Discharges:** Air pollution point sources monitored by U.S. EPA and/or state and local air regulatory agencies.

On-Site



19) **Federal Permit Compliance System Toxic Wastewater Discharges:** permitted toxic wastewater discharges.

On-Site



20) **Federal Civil and Administrative Enforcement Docket:** judiciary cases filed on behalf of the U. S. Environmental Protection Agency by the Department of Justice.

Property only



21) ***ERNS: Federal Emergency Response Notification System Spills:*** a listing of federally reported spills.

Limitations Of The Information In Your Report

The information presented in your *Environmental Report* has been obtained from various local, state and federal government agencies. Please be aware that: **1)** additional information on individual sites may be available, **2)** newly discovered sites are continually reported and **3)** all map locations are approximate. As a result, this report is intended to be the **FIRST STEP** in the process of identifying and evaluating possible environmental threats to specific properties and can only serve as a guide for conducting on-site visits or additional, more detailed toxic hazard research.

Toxics Targeting tries to ensure that the information in your report is presented accurately and with minimal alteration. The only systematic changes that are made correct obvious address errors in order to allow sites to be mapped. Any address changes that are made are noted in the map information section at the top of each corresponding *Toxic Site Profile*. Since the information presented in your report is not edited, please be aware that it can contain reporting errors or typographical mistakes made by the site owners/operators or government agencies that produced the information. Please be aware of some other limitations of the information in your report:

- The map used by *Toxics Targeting* is the same one used by the U. S. Census. While the map is generally accurate, no map is perfect. In addition, *Toxics Targeting's* mapping methods estimate where toxic site addresses are located if the address is not specifically designated on the Census map. **FOR THESE REASONS, ALL MAP LOCATIONS OF ADDRESSES AND REPORTED TOXIC SITES SHOULD BE CONSIDERED APPROXIMATE AND SHOULD BE VERIFIED BY ON-SITE VISITS;**
- **UNDISCOVERED, UNREPORTED OR UNMAPPABLE TOXIC SITES MIGHT NOT BE IDENTIFIED BY THIS REPORT'S CHECK OF 21 TOXIC SITE CATEGORIES. TOXIC SITES REPORTED IN OTHER GOVERNMENT DATABASES MIGHT ALSO EXIST. FOR THESE REASONS, YOUR REPORT MIGHT NOT IDENTIFY ALL THE TOXIC SITES THAT EXIST IN THE AREA IT SEARCHES;**
- The appendix of your report contains a listing of sites that could not be mapped due to incomplete or erroneous address information or other mapping problems. This listing includes unmappable toxic sites in zip code areas within one mile of the target address as well as toxic sites without zip codes reported in the same county. **IF YOU WOULD LIKE INFORMATION ON ANY OF THE LISTED SITES, PLEASE CONTACT TOXICS TARGETING AND REFER TO THE SITE ID NUMBER.**
- Some toxic sites identified in your report may be classified as **known hazards**. Most of the toxic sites identified in your report involve **potential hazards** related to the on-site use, manufacture, handling, storage, transport or disposal of toxic chemicals. Some of the toxic sites identified in your report may be the addresses of parties responsible for toxic sites located elsewhere. **YOU SHOULD ONLY CONCLUDE THAT TOXIC HAZARDS ACTUALLY EXIST AT A SPECIFIC SITE WHEN GOVERNMENT AUTHORITIES MAKE THAT DETERMINATION OR WHEN THAT CONCLUSION IS FULLY DOCUMENTED BY THE FINDINGS OF AN APPROPRIATE SITE INVESTIGATION UNDERTAKEN BY LICENSED PROFESSIONALS;**
- Compass directions and distances are approximate. Compass directions are calculated from the subject property address to the mapped location of each identified toxic site. The compass direction does not necessarily refer to the closest property boundary of an identified toxic site. The compass direction also can vary substantially for toxic sites that are located very close to the subject property address.
- The information presented in your report is a summary of the information that *Toxics Targeting* obtains from government agencies on reported toxic sites. **YOU MAY BE ABLE TO OBTAIN ADDITIONAL INFORMATION ABOUT REPORTED SITES WITH THE FREEDOM OF INFORMATION REQUEST FORM LETTERS THAT ARE PROVIDED ON THE INSIDE OF THE BACK COVER.**

Section One:

Report Summary

- *Table One: Number of Identified Toxic Sites By Distance Interval*
- *Table Two: Identified Toxic Sites Ranked By Direction*
- *Table Three: Identified Toxic Sites By Category*
- *Table Four: Identified Toxic Sites By Proximity*
- *Map One: Project Overview Map*
- *Map Two: On-Site Radius Close-up Map*

NUMBER OF IDENTIFIED SITES BY DISTANCE INTERVAL

Database Searched	0 – 100 ft	100 ft – 1/8 mi	1/8 mi – 1/4 mi	1/4 mi – 1/2 mi	1/2 mi – 1 mi	Site Category Totals
ASTM–Required Databases						
National Priority List (NPL) Sites	0	Not searched	Not searched	Not searched	Not searched	0
NYS Inactive Hazardous Waste Disposal Site Registry	0	Not searched	Not searched	Not searched	Not searched	0
NYS Inactive Haz Waste Disposal Site Registry Qualifying	0	Not searched	Not searched	Not searched	Not searched	0
RCRA Corrective Action (CORRACTS) Sites	0	Not searched	Not searched	Not searched	Not searched	0
Delisted National Priority List (NPL) Sites						
CERCLIS Superfund Non–NFRAP Sites	0	Not searched	Not searched	Not searched	Not searched	0
CERCLIS Superfund NFRAP Sites	0	Not searched	Not searched	Not searched	Not searched	0
Brownfields Sites						
Voluntary Cleanup Program	0	Not searched	Not searched	Not searched	Not searched	0
Environmental Restoration Program	0	Not searched	Not searched	Not searched	Not searched	0
Brownfield Cleanup Program	0	Not searched	Not searched	Not searched	Not searched	0
NYSDEC Solid Waste Facilities / Landfills	0	Not searched	Not searched	Not searched	Not searched	0
RCRA Hazardous Waste Treatment, Storage, Disposal Sites	0	Not searched	Not searched	Not searched	Not searched	0
NYS Toxic Spills						
Active Tank Failures	0	Not searched	Not searched	Not searched	Not searched	0
Active Tank Test Failures	0	Not searched	Not searched	Not searched	Not searched	0
Active Spills – Unknown / Other Causes	1	Not searched	Not searched	Not searched	Not searched	1
Active Spills – Miscellaneous Causes	0	Not searched	Not searched	Not searched	Not searched	0
Closed Tank Failures	1	Not searched	Not searched	Not searched	Not searched	1
Closed Tank Test Failures	0	Not searched	Not searched	Not searched	Not searched	0
Closed Spills – Unknown / Other Causes	9	Not searched	Not searched	Not searched	Not searched	9
Closed Spills – Miscellaneous Causes	4	Not searched	Not searched	Not searched	Not searched	4
NYS Major Oil Storage Facilities	1	Not searched	Not searched	Not searched	Not searched	1
Local & State Petroleum Bulk Storage Sites	23	Not searched	Not searched	Not searched	Not searched	23
RCRA Hazardous Waste Generators & Transporters	7	Not searched	Not searched	Not searched	Not searched	7
NYS Chemical Bulk Storage Sites	0	Not searched	Not searched	Not searched	Not searched	0
Emergency Response Notification System (ERNS)	2	Not searched	Not searched	Not searched	Not searched	2
Institutional Controls / Engineering Controls (IC/EC)	See databases for NPL, CERCLIS, Inactive Hazardous Waste Disposal Site Registry and Brownfield Sites.					
ASTM–Required Databases Distance Interval Totals	48	0	0	0	0	48
Non–ASTM Databases On–Site Only Search						
Hazardous Substance Waste Disposal Sites	0	Not searched	Not searched	Not searched	Not searched	0
Toxic Release Inventory Sites (TRI)	0	Not searched	Not searched	Not searched	Not searched	0
Permit Compliance System (PCS) Toxic Wastewater Discharges	0	Not searched	Not searched	Not searched	Not searched	0
Air Discharges	0	Not searched	Not searched	Not searched	Not searched	0
Civil & Administrative Enforcement Docket Facilities	1	Not searched	Not searched	Not searched	Not searched	1
Non–ASTM Databases Distance Interval Totals	1	0	0	0	0	1
Distance Interval Totals	49	0	0	0	0	49

Identified Toxic Sites by Direction

Riverhead BOA – Section 2 Riverhead, NY 11901

* Compass directions can vary substantially for sites located very close to the subject property address.

Sites less than 100 feet from subject property sorted by distance

Map Id#	Site Name	Site Street	Approximate Distance & Direction From Property	Toxic Site Category
1	GAS STATION	626 WEST MAIN STREET	0 feet	Active Haz Spill (Unknown/Other Cause)
2	CHRISTINE (TENANT)	637 WEST MAIN STREET	0 feet	Closed Status Tank Failure
3	EDEL SIGN COMPANY	705 WEST MAIN STREET	0 feet	Closed Status Spill (Unk/Other Cause)
4	COASTAL GAS	626 WEST MAIN STREET	0 feet	Closed Status Spill (Unk/Other Cause)
5	UNK	513 WEST MAIN STREET	0 feet	Closed Status Spill (Unk/Other Cause)
6	UNK	655 WEST MAIN ST	0 feet	Closed Status Spill (Unk/Other Cause)
7	LI CALIFLOWER ASSOC	MARCY AVENUE	0 feet	Closed Status Spill (Unk/Other Cause)
8	WOODLEY/BOHLEN	1099 WEST MAIN STREET	0 feet	Closed Status Spill (Unk/Other Cause)
9	UNKNOWN	656 WEST MAIN STREET	0 feet	Closed Status Spill (Unk/Other Cause)
10	VACANT BUILDING	524 MAIN STREET	0 feet	Closed Status Spill (Unk/Other Cause)
11	UNKNOWN	651-659 WEST MAIN STREET	0 feet	Closed Status Spill (Unk/Other Cause)
12	GOLDMAN/FEMMINO	809 WEST MAIN STREET	0 feet	Closed Status Spill (Misc. Spill Cause)
13	HIGGINS RESIDENCE (RENTAL)	1091 WEST MAIN ST	0 feet	Closed Status Spill (Misc. Spill Cause)
14	LIRR	MARCEY STREET	0 feet	Closed Status Spill (Misc. Spill Cause)
15	UNKNOWN	53 RAYNOR AVENUE	0 feet	Closed Status Spill (Misc. Spill Cause)
16	WEST MAIN STREET TERMINAL CORP	950 WEST MAIN STREET	0 feet	Major Oil Storage Facility
17	BILT RITE AUTOMOTIVE CORP	659 RTE 25 WEST MAIN ST	0 feet	Petroleum Bulk Storage Site
18	NATIONAL PROPANE CORP	915 RTE 25 WEST MAIN ST	0 feet	Petroleum Bulk Storage Site
19	DR NICKS TRANSMISSIONS	504 RTE 25 WEST MAIN ST	0 feet	Petroleum Bulk Storage Site
20	NIELSENS GARAGE	520 RTE 25 WEST MAIN ST	0 feet	Petroleum Bulk Storage Site
21	RIVERHEAD TOWN SEWER DIST PUMP STAT	RTE 25 WEST MAIN ST	0 feet	Petroleum Bulk Storage Site
22	LONG ISLAND CONSUMER AG	118 MARCY AVE	0 feet	Petroleum Bulk Storage Site
23	RIVERHEAD COAL	RTE 25 WEST MAIN ST	0 feet	Petroleum Bulk Storage Site
24	CITGO S/S	626 WEST MAIN ST	0 feet	Petroleum Bulk Storage Site
25	ACE FUEL COMPANY	RTE 25 WEST MAIN ST	0 feet	Petroleum Bulk Storage Site
26	WEDEL SIGN	705 W MAIN ST	0 feet	Petroleum Bulk Storage Site
27	L I CAULIFLOWER ASSOC	139 MARCY AVE	0 feet	Petroleum Bulk Storage Site
28	LONG ISLAND ICE & FUEL	656 RTE 25 WEST MAIN ST	0 feet	Petroleum Bulk Storage Site
29	RIVERHEAD DODGE INC	642 RTE 25 WEST MAIN ST	0 feet	Petroleum Bulk Storage Site
30	RIVERHEAD OIL PRODUCTS	118 MARCY AVE	0 feet	Petroleum Bulk Storage Site
31	DELTA TRANSMISSIONS	520 RTE 25 WEST MAIN ST	0 feet	Petroleum Bulk Storage Site
32	BLACKMAN RIVERHEAD CORP	940 RTE 25 WEST MAIN ST	0 feet	Petroleum Bulk Storage Site
33	COLOSSAL AUTO BODY (MOBILITY SOLUTI	36 RAYNOR AVE	0 feet	Petroleum Bulk Storage Site
34	RIVERSIDE COLLISION	520 RTE 25 WEST MAIN ST	0 feet	Petroleum Bulk Storage Site
35	WEDEL SIGN CO INC	705 RTE 25 WEST MAIN ST	0 feet	Petroleum Bulk Storage Site
36	PECONIC MACHINE CORP	656 A RTE 25 WEST MAIN ST	0 feet	Petroleum Bulk Storage Site
37	BENS GLASS OF RIVERHEAD	520 CNTY RD 58 OLD COUNTRY RD	0 feet	Petroleum Bulk Storage Site
38	TERRY CONTRACTING CO	840 RTE 25 WEST MAIN ST	0 feet	Petroleum Bulk Storage Site
39	PECONIC BAY FUEL INC	950 RTE 25 WEST MAIN ST	0 feet	Petroleum Bulk Storage Site
40	DR. NICKS TRANSMISSION R H MAIN	504 WEST MAIN STREET	0 feet	Hazardous Waste Generator/Transporter
41	COLOSSAL AUTO BODY	36 RAYNOR AVENUE	0 feet	Hazardous Waste Generator/Transporter
42	LONG ISLAND CONSUMER ASSOCIATION	118 MANCY AVENUE	0 feet	Hazardous Waste Generator/Transporter

43	LONG ISLAND CAULIFLOWER ASSOCIATION	139 MARCY AVENUE	0 feet	Hazardous Waste Generator/Transporter
44	TERRY CONTRACTING & MATERIALS INC	840 WEST MAIN ST	0 feet	Hazardous Waste Generator/Transporter
45	DANNY'S CESSPOOL SERVICE	950 WEST MAIN STREET	0 feet	Hazardous Waste Generator/Transporter
46	RIVERHEAD DODGE	642 W MAIN ST & RTE 25	0 feet	Hazardous Waste Generator/Transporter
47	LONG ISLAND ICE & FUEL CORP	656 W MAIN ST	0 feet	Civil & Admin. Enforcement Docket Site

Sites between 100 ft and 660 ft from the subject property sorted by direction and distance

Map Id#	Site Name	Site Street	Approximate Distance & Direction From Property	Toxic Site Category
No sites found between 100 feet and 660 feet				

Sites equal to or greater than 660 ft from subject property sorted by direction and distance

Map Id#	Site Name	Site Street	Approximate Distance & Direction From Property	Toxic Site Category
No sites found equal to or greater than 660 ft from subject property				

Identified Toxic Sites by Category

Riverhead BOA – Section 2 Riverhead, NY 11901

* Compass directions can vary substantially for sites located very close to the subject property address.

Active Haz Spills (Unknown Causes & Other Causes) -- Total Sites – 1			Database searched at Onsite – ASTM required search distance: 1/2 Mile	
MAP ID	FACILITY ID	FACILITY NAME	FACILITY STREET	DISTANCE & DIRECTION
1	0710445	GAS STATION	626 WEST MAIN STREET	0 feet
Closed Status Tank Failures -- Total Sites – 1			Database searched at Onsite – ASTM required search distance: 1/2 Mile	
MAP ID	FACILITY ID	FACILITY NAME	FACILITY STREET	DISTANCE & DIRECTION
2	0225032	CHRISTINE (TENANT)	637 WEST MAIN STREET	0 feet
Closed Status Spills (Unknown Causes & Other Causes) -- Total Sites – 9			Database searched at Onsite – ASTM required search distance: 1/2 Mile	
MAP ID	FACILITY ID	FACILITY NAME	FACILITY STREET	DISTANCE & DIRECTION
3	9901898	EDEL SIGN COMPANY	705 WEST MAIN STREET	0 feet
4	9611160	COASTAL GAS	626 WEST MAIN STREET	0 feet
5	9501913	UNK	513 WEST MAIN STREET	0 feet
6	9211865	UNK	655 WEST MAIN ST	0 feet
7	9108465	LI CALIFLOWER ASSOC	MARCY AVENUE	0 feet
8	8907554	WOODLEY/BOHLEN	1099 WEST MAIN STREET	0 feet
9	0802671	UNKNOWN	656 WEST MAIN STREET	0 feet
10	0710565	VACANT BUILDING	524 MAIN STREET	0 feet
11	0513839	UNKNOWN	651–659 WEST MAIN STREET	0 feet
Closed Status Spills (Miscellaneous Spill Causes) -- Total Sites – 4			Database searched at Onsite – ASTM required search distance: 1/2 Mile	
MAP ID	FACILITY ID	FACILITY NAME	FACILITY STREET	DISTANCE & DIRECTION
12	9500743	GOLDMAN/FEMMINO	809 WEST MAIN STREET	0 feet
13	9300337	HIGGINS RESIDENCE (RENTAL)	1091 WEST MAIN ST	0 feet
14	9207180	LIRR	MARCEY STREET	0 feet
15	9101782	UNKNOWN	53 RAYNOR AVENUE	0 feet
Major Oil Storage Facilities -- Total Sites – 1			Database searched at Onsite – ASTM required search distance: Property & Adjacent	
MAP ID	FACILITY ID	FACILITY NAME	FACILITY STREET	DISTANCE & DIRECTION
16	1–3260	WEST MAIN STREET TERMINAL CORP	950 WEST MAIN STREET	0 feet
Petroleum Bulk Storage Sites -- Total Sites – 23			Database searched at Onsite – ASTM required search distance: Property & Adjacent	
MAP ID	FACILITY ID	FACILITY NAME	FACILITY STREET	DISTANCE & DIRECTION
17	12083	BILT RITE AUTOMOTIVE CORP	659 RTE 25 WEST MAIN ST	0 feet
18	12089	NATIONAL PROPANE CORP	915 RTE 25 WEST MAIN ST	0 feet
19	12093	DR NICKS TRANSMISSIONS	504 RTE 25 WEST MAIN ST	0 feet
20	12131	NIELSENS GARAGE	520 RTE 25 WEST MAIN ST	0 feet
21	12207	RIVERHEAD TOWN SEWER DIST PUMP STAT	RTE 25 WEST MAIN ST	0 feet
22	12220	LONG ISLAND CONSUMER AG	118 MARCY AVE	0 feet
23	12263	RIVERHEAD COAL	RTE 25 WEST MAIN ST	0 feet
24	12271	CITGO S/S	626 WEST MAIN ST	0 feet
25	12303	ACE FUEL COMPANY	RTE 25 WEST MAIN ST	0 feet
26	12362	WEDEL SIGN	705 W MAIN ST	0 feet
27	12378	L I CAULIFLOWER ASSOC	139 MARCY AVE	0 feet
28	12379	LONG ISLAND ICE & FUEL	656 RTE 25 WEST MAIN ST	0 feet
29	12400	RIVERHEAD DODGE INC	642 RTE 25 WEST MAIN ST	0 feet
30	12405	RIVERHEAD OIL PRODUCTS	118 MARCY AVE	0 feet
31	12424	DELTA TRANSMISSIONS	520 RTE 25 WEST MAIN ST	0 feet

32	12432	BLACKMAN RIVERHEAD CORP	940 RTE 25 WEST MAIN ST	0 feet
33	12499	COLOSSAL AUTO BODY (MOBILITY SOLUTI	36 RAYNOR AVE	0 feet
34	12508	RIVERSIDE COLLISION	520 RTE 25 WEST MAIN ST	0 feet
35	12553	WEDEL SIGN CO INC	705 RTE 25 WEST MAIN ST	0 feet
36	12554	PECONIC MACHINE CORP	656 A RTE 25 WEST MAIN ST	0 feet
37	12555	BENS GLASS OF RIVERHEAD	520 CNTY RD 58 OLD COUNTRY RD	0 feet
38	12560	TERRY CONTRACTING CO	840 RTE 25 WEST MAIN ST	0 feet
39	12568	PECONIC BAY FUEL INC	950 RTE 25 WEST MAIN ST	0 feet

Hazardous Waste Generators, Transporters --- Total Sites - 7

MAP ID	FACILITY ID	FACILITY NAME
40	NYD981556137	DR. NICKS TRANSMISSION R H MAIN
41	NYD982275141	COLOSSAL AUTO BODY
42	NYD986965481	LONG ISLAND CONSUMER ASSOCIATION
43	NYD987015203	LONG ISLAND CAULIFLOWER ASSOCIATION
44	NYN10001A325	TERRY CONTRACTING & MATERIALS INC
45	NYN100052359	DANNY'S CESSPOOL SERVICE
46	NYR000033100	RIVERHEAD DODGE

Civil & Administrative Enforcement Docket Sites --- Total Sites - 1

MAP ID	FACILITY ID	FACILITY NAME
47	NY0002021640	LONG ISLAND ICE & FUEL CORP

Database searched at Onsite - ASTM required search distance: Property & Adjacent

FACILITY STREET	DISTANCE & DIRECTION
504 WEST MAIN STREET	0 feet
36 RAYNOR AVENUE	0 feet
118 MANCY AVENUE	0 feet
139 MARCY AVENUE	0 feet
840 WEST MAIN ST	0 feet
950 WEST MAIN STREET	0 feet
642 W MAIN ST & RTE 25	0 feet

Database searched at Onsite - Non-ASTM Database

FACILITY STREET	DISTANCE & DIRECTION
656 W MAIN ST	0 feet

Identified Toxic Sites by Proximity

Riverhead BOA – Section 2, Riverhead, NY 11901

* Compass directions can vary substantially for sites located very close to the subject property address.

Map Id#	Site Name	Site Street	Approximate Distance From Property	Toxic Site Category
1	GAS STATION	626 WEST MAIN STREET	0 feet	Active Haz Spill (Unknown/Other Cause)
2	CHRISTINE (TENANT)	637 WEST MAIN STREET	0 feet	Closed Status Tank Failure
3	EDEL SIGN COMPANY	705 WEST MAIN STREET	0 feet	Closed Status Spill (Unk/Other Cause)
4	COASTAL GAS	626 WEST MAIN STREET	0 feet	Closed Status Spill (Unk/Other Cause)
5	UNK	513 WEST MAIN STREET	0 feet	Closed Status Spill (Unk/Other Cause)
6	UNK	655 WEST MAIN ST	0 feet	Closed Status Spill (Unk/Other Cause)
7	LI CALIFLOWER ASSOC	MARCY AVENUE	0 feet	Closed Status Spill (Unk/Other Cause)
8	WOODLEY/BOHLEN	1099 WEST MAIN STREET	0 feet	Closed Status Spill (Unk/Other Cause)
9	UNKNOWN	656 WEST MAIN STREET	0 feet	Closed Status Spill (Unk/Other Cause)
10	VACANT BUILDING	524 MAIN STREET	0 feet	Closed Status Spill (Unk/Other Cause)
11	UNKNOWN	651-659 WEST MAIN STREET	0 feet	Closed Status Spill (Unk/Other Cause)
12	GOLDMAN/FEMMINO	809 WEST MAIN STREET	0 feet	Closed Status Spill (Misc. Spill Cause)
13	HIGGINS RESIDENCE (RENTAL)	1091 WEST MAIN ST	0 feet	Closed Status Spill (Misc. Spill Cause)
14	LIRR	MARCEY STREET	0 feet	Closed Status Spill (Misc. Spill Cause)
15	UNKNOWN	53 RAYNOR AVENUE	0 feet	Closed Status Spill (Misc. Spill Cause)
16	WEST MAIN STREET TERMINAL CORP	950 WEST MAIN STREET	0 feet	Major Oil Storage Facility
17	BILT RITE AUTOMOTIVE CORP	659 RTE 25 WEST MAIN ST	0 feet	Petroleum Bulk Storage Site
18	NATIONAL PROPANE CORP	915 RTE 25 WEST MAIN ST	0 feet	Petroleum Bulk Storage Site
19	DR NICKS TRANSMISSIONS	504 RTE 25 WEST MAIN ST	0 feet	Petroleum Bulk Storage Site
20	NIELSENS GARAGE	520 RTE 25 WEST MAIN ST	0 feet	Petroleum Bulk Storage Site
21	RIVERHEAD TOWN SEWER DIST PUMP STAT	RTE 25 WEST MAIN ST	0 feet	Petroleum Bulk Storage Site
22	LONG ISLAND CONSUMER AG	118 MARCY AVE	0 feet	Petroleum Bulk Storage Site
23	RIVERHEAD COAL	RTE 25 WEST MAIN ST	0 feet	Petroleum Bulk Storage Site
24	CITGO S/S	626 WEST MAIN ST	0 feet	Petroleum Bulk Storage Site
25	ACE FUEL COMPANY	RTE 25 WEST MAIN ST	0 feet	Petroleum Bulk Storage Site
26	WEDEL SIGN	705 W MAIN ST	0 feet	Petroleum Bulk Storage Site
27	L I CAULIFLOWER ASSOC	139 MARCY AVE	0 feet	Petroleum Bulk Storage Site
28	LONG ISLAND ICE & FUEL	656 RTE 25 WEST MAIN ST	0 feet	Petroleum Bulk Storage Site
29	RIVERHEAD DODGE INC	642 RTE 25 WEST MAIN ST	0 feet	Petroleum Bulk Storage Site
30	RIVERHEAD OIL PRODUCTS	118 MARCY AVE	0 feet	Petroleum Bulk Storage Site
31	DELTA TRANSMISSIONS	520 RTE 25 WEST MAIN ST	0 feet	Petroleum Bulk Storage Site
32	BLACKMAN RIVERHEAD CORP	940 RTE 25 WEST MAIN ST	0 feet	Petroleum Bulk Storage Site
33	COLOSSAL AUTO BODY (MOBILITY SOLUTI	36 RAYNOR AVE	0 feet	Petroleum Bulk Storage Site
34	RIVERSIDE COLLISION	520 RTE 25 WEST MAIN ST	0 feet	Petroleum Bulk Storage Site
35	WEDEL SIGN CO INC	705 RTE 25 WEST MAIN ST	0 feet	Petroleum Bulk Storage Site
36	PECONIC MACHINE CORP	656 A RTE 25 WEST MAIN ST	0 feet	Petroleum Bulk Storage Site
37	BENS GLASS OF RIVERHEAD	520 CNTY RD 58 OLD COUNTRY RD	0 feet	Petroleum Bulk Storage Site
38	TERRY CONTRACTING CO	840 RTE 25 WEST MAIN ST	0 feet	Petroleum Bulk Storage Site
39	PECONIC BAY FUEL INC	950 RTE 25 WEST MAIN ST	0 feet	Petroleum Bulk Storage Site
40	DR. NICKS TRANSMISSION R H MAIN	504 WEST MAIN STREET	0 feet	Hazardous Waste Generator/Transporter
41	COLOSSAL AUTO BODY	36 RAYNOR AVENUE	0 feet	Hazardous Waste Generator/Transporter
42	LONG ISLAND CONSUMER ASSOCIATION	118 MANCY AVENUE	0 feet	Hazardous Waste Generator/Transporter
43	LONG ISLAND CAULIFLOWER ASSOCIATION	139 MARCY AVENUE	0 feet	Hazardous Waste Generator/Transporter
44	TERRY CONTRACTING & MATERIALS INC	840 WEST MAIN ST	0 feet	Hazardous Waste Generator/Transporter
45	DANNY'S CESSPOOL SERVICE	950 WEST MAIN STREET	0 feet	Hazardous Waste Generator/Transporter

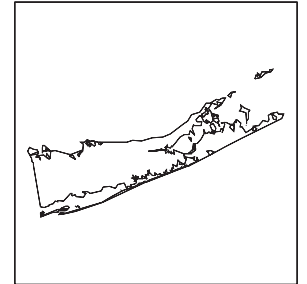

46 RIVERHEAD DODGE
47 LONG ISLAND ICE & FUEL CORP

642 W MAIN ST & RTE 25
656 W MAIN ST

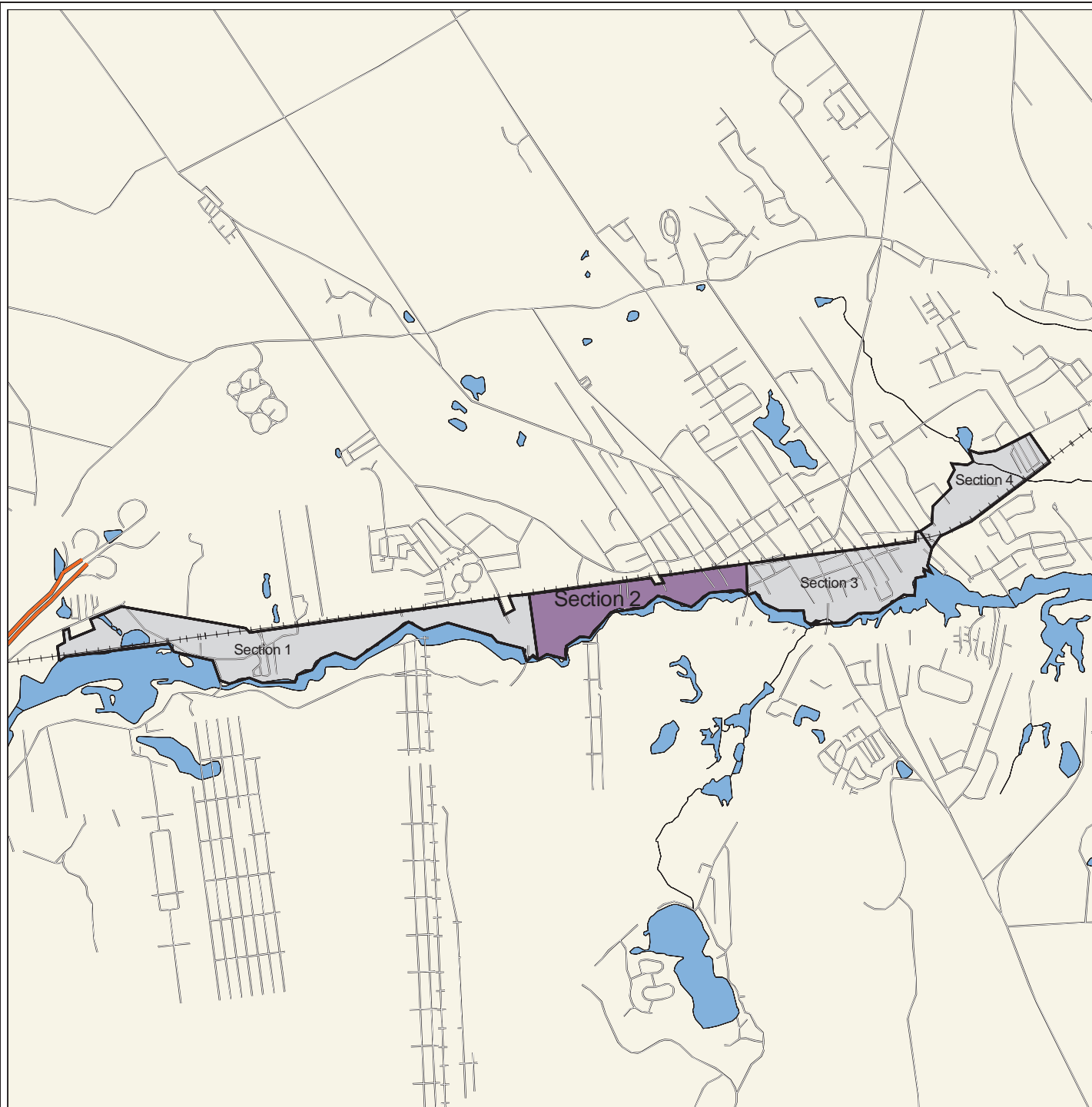
0 feet
0 feet

Hazardous Waste Generator/Transporter
Civil & Admin. Enforcement Docket Site

Toxics Targeting
Project Area Overview Map
with highlighted section for this report
Riverhead BOA - Section 2
Riverhead, NY 11901



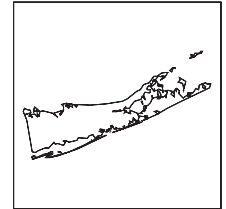

Suffolk County



- Project Area
- Subject Area
- Waterbody
- Minor Roads
- Major Roads
- Expressways
- County Border
- Railroad Tracks

Toxics Targeting Onsite Area Map

Riverhead BOA - Section 2
Riverhead, NY 11901



Suffolk County



- | | |
|---|--|
| National Priority List (NPL) | Delisted NPL Site |
| CERCLIS Superfund Non-NFRAP Site | CERCLIS Superfund NFRAP Site |
| Inactive Hazardous Waste Disposal Registry Site | Inact. Haz Waste Disp. Registry Qualifying |
| Hazardous Waste Treater, Storer, Disposer | RCRA Corrective Action Facility |
| Hazardous Substance Waste Disposal Site | Solid Waste Facility |
| Major Oil Storage Facility | Brownfields Site |
| Chemical Storage Facility | Hazardous Material Spill |
| Toxic Release | Petroleum Bulk Storage Facility |
| Wastewater Discharge | Hazardous Waste Generator, Transp. |
| Enforcement Docket Facility | Air Release |
| Subject Area | Remediation Site Borders |
| Waterbody | Waterbody |
| County Border | Railroad Tracks |

Scale: 1 inch = 747 feet

Section Two: Toxic Site Profiles

The heading of each *Toxic Site Profile* refers to the site's map location and details:

- The facility name, address, city, state, and zip code.
- Any changes that were made to a site's address in order to map its location.
- The site mapping method that was used (see *How Sites are Located*, at the end of this section for more information).

Toxic Site Profiles summarize information provided by site owners or operators and government agencies regarding various toxic chemical activities reported at each site, such as:

- Whether chemicals were stored, produced, transported, discharged or disposed of.
- The name of chemicals and their Chemical Abstract Series (CAS) numbers.
- The amount of chemicals and the units (gallons/pounds) the chemical was measured in.
- Whether the site or storage tanks at the site are currently active or inactive.
- Special codes used by government agencies to regulate hazardous waste activities at some sites, or a complete description of the codes follows the profiles section.

For selected individual chemicals reported at various toxic sites, some potential health effect summary information appears below the site profile. Each potential health effect summary identifies chemicals by name and by Chemical Abstract Series (CAS) Number. An "x" under each potential health effect heading indicates positive toxicity testing results reported by the National Institute of Occupational Safety and Health's Registry of Toxic Effects of Chemical Substances (RTECS). Some chemicals (mostly appearing in profiles of Hazardous Waste facilities), are reported as mixtures, and RTECS health effect information is only available for individual chemicals. In addition, RTECS only provides information on approximately 100,000 common chemicals. Consequently, the absence of potential health effect summary information for a particular chemical identified in a Toxic Site Profile does not necessarily mean that the chemical does not pose potential health effects.

The Maximum Contaminant Level (MCL) in drinking water allowed for selected chemicals is also noted. In most cases, the only applicable MCL has been set by the New York State Department of Health (NYSDOH). Where NYSDOH has not set an MCL, the federal standard, if one exists, is listed and is marked by an asterisk.

Presented below are column headings that describe the health effect definitions used in RTECS and applicable New York State and federal drinking water standards. Reference sources for information presented in this section are also provided.

ACUTE TOX: **Acute Toxicity:** Short-term exposure to this chemical can cause lethal and non-lethal toxicity effects not included in the following four categories.

TUMOR TOX: **Tumorigenic Toxicity:** The chemical can cause an increase in the incidence of tumors.

MUTAG TOX: **Mutagenic Toxicity:** The chemical can cause genetic alterations that are passed from one generation to the next.

REPRO TOX: **Reproductive Toxicity:** May signify one of the following effects: maternal effects, paternal effects, effects on fertility, effects on the embryo or fetus, specific developmental abnormalities, tumorigenic effects, or effects on the newborn (only positive reproductive effects data for mammalian species are referenced).

IRRIT TOX: **Primary Irritant:** The chemical can cause eye or skin irritation.

MCL: **Drinking Water Standard - Maximum Contaminant Level (MCL)** listed under Drinking Water Supplies, 10 NYCRR Part 5, Subparts 1.51(f),(g), and (h) for NYDOH MCL's and under the Safe Drinking Water Act, 40 CFR 141, Subparts B and G, (* indicates value for total trihalomethanes) for federal MCL's.

Reference Source for Toxicity Information: Registry of Toxic Effects of Chemical Substances (RTECS), NIOSH (on-line database); For further information, contact: NIOSH, 4676 Columbia Parkway, Cincinnati, OH, 45226, 800/35-NIOSH.

Reference Source for Drinking Water Standards: New York State Department of Health, Bureau of Toxic Substances Assessment, 2 University Place, Room 240, Albany, NY 12203, 518/458-6373.

U.S. Environmental Protection Agency, Office of Drinking Water, 401 M St SW, Mailstop WH-556, Washington, DC, 20460, 202/260-5700.

Inactive Hazardous Waste Disposal Site Classifications:

- 1 -- Causing or presenting an imminent danger of causing irreversible or irreparable damage to the public health or the environment -- immediate action required;
- 2 -- Significant threat to the public health or environment -- action required;
- 3 -- Does not Present a significant threat to the environment or public health -- action may be deferred;
- 4 -- Site properly closed --requires continued management;
- 5 -- Site properly closed, no evidence of present or potential adverse impact -- no further action required;
- 2a -- This temporary classification has been assigned to sites where there is inadequate data to assign them to the five classifications specified by law;
- A -- Work underway and not yet complete;
- P -- Potential Site;
- D₁, 2, 3 -- Delisted Site (1: hazardous waste not found; 2: remediated; 3: consolidated site or site incorrectly listed);
- C -- Remediation Complete (formerly D2).



NO NATIONAL PRIORITIES LIST (NPL) SITES IDENTIFIED WITHIN THE SEARCH AREA



NO INACTIVE HAZARDOUS WASTE DISPOSAL REGISTRY OR REGISTRY-QUALIFYING SITES IDENTIFIED WITHIN THE SEARCH AREA



NO RCRA CORRECTIVE ACTION SITES IDENTIFIED WITHIN THE SEARCH AREA



NO CERCLIS SUPERFUND SITES IDENTIFIED WITHIN THE SEARCH AREA



NO BROWNFIELDS SITES IDENTIFIED WITHIN THE SEARCH AREA



NO SOLID WASTE FACILITIES IDENTIFIED WITHIN THE SEARCH AREA



NO HAZARDOUS WASTE TREATMENT/STORAGE/DISPOSERS IDENTIFIED WITHIN THE SEARCH AREA



NO ACTIVE TANK FAILURES IDENTIFIED WITHIN THE SEARCH AREA



NO ACTIVE TANK TEST FAILURES IDENTIFIED WITHIN THE SEARCH AREA



ACTIVE UNKNOWN CAUSE SPILLS AND OTHER CAUSE SPILLS IDENTIFIED WITHIN THE SEARCH AREA

Please Note: * – Compass directions can vary substantially for sites located very close to the subject property address.

Map Identification Number 1 **GAS STATION** **Spill Number: 0710445** **Close Date:**
 626 WEST MAIN STREET RIVERHEAD, NY 11901 TT-Id: 520A-0210-780

MAP LOCATION INFORMATION
 Site location mapped by: MANUAL MAPPING (3)
 Approximate distance from property: 0 feet

ADDRESS CHANGE INFORMATION
 Revised street: 626 W MAIN ST
 Revised zip code: NO CHANGE

Source of Spill: GASOLINE STATION Spiller: MARK ROBBINS – GAS STATION Spiller Phone: (631) 462-5866
 Notifier Type: Other Notifier Name: Notifier Phone:
 Caller Name: Caller Agency: Caller Phone:
 DEC Investigator: NMHART Contact for more spill info: MARK ROBBINS Contact Person Phone: (631) 462-5866

Category: Known or probable release, where, without action, there is a potential for a fire/explosion hazard (indoors or outdoors),
 contamination of drinking water supplies, or significant release to surface waters.

Class: Willing RP – DEC Field Response – Corrective Action Initiated, Taken Over, or Completed by RP or Other Agency

Spill Date	Date Cleanup Ceased	Cause of Spill	Meets Cleanup Standards		Penalty Recommended	
01/03/2008		OTHER	NO		NO	

Material Spilled	Material Class	Quantity Spilled	Units	Quantity Recovered	Units	Resource(s) Affected
UNKNOWN PETROLEUM	PETROLEUM	0	GALLONS	0	GALLONS	GROUNDWATER

Caller Remarks:

FOUND CONTAMINATION IN SOIL AND GROUNDWATER DURING INVESTIGATION

DEC Investigator Remarks:

10:56 TELECON ROBBINS, PROPERTY TRANSACTION, HE WILL FORWARD RESULTS (KS)

1/10 FILE ASSIGNED



NO ACTIVE HAZARDOUS SPILLS – MISC. SPILL CAUSES – EQUIPMENT FAILURE, HUMAN ERROR, TANK OVERFILL, DELIBERATE SPILL, TRAFFIC ACCIDENT, HOUSEKEEPING, ABANDONED DRUM, VANDALISM AND STORMS – IDENTIFIED WITHIN THE SEARCH AREA.



CLOSED STATUS TANK FAILURES IDENTIFIED WITHIN THE SEARCH AREA

Please Note: * – Compass directions can vary substantially for sites located very close to the subject property address.

Map Identification Number 2 **CHRISTINE (TENANT)** **Spill Number: 0225032** **Close Date: 06/13/2002**
 637 WEST MAIN STREET RIVERHEAD, NY TT-Id: 520A-0173-551

MAP LOCATION INFORMATION
 Site location mapped by: MANUAL MAPPING (3)
 Approximate distance from property: 0 feet

ADDRESS CHANGE INFORMATION
 Revised street: NO CHANGE
 Revised zip code: 11901

Source of Spill: PRIVATE DWELLING Spiller: JANIS NORWOOD LANDLORD Spiller Phone: (631) 287-4653
 Notifier Type: Local Agency Notifier Name: SAME Notifier Phone:
 Caller Name: BRUCE JOHNSON Caller Agency: RIVERHEAD FIRE MARSHALL Caller Phone: (631) 727-4500
 DEC Investigator: HMCIRRIT Contact for more spill info: Contact Person Phone: (631) 208-3834

Category: Known petroleum or hazardous material release with minimal potential for fire/explosion (indoors or outdoors), drinking water contamination, or releases to surface waters.

Class: Willing RP – DEC Field Response – Corrective Action Initiated, Taken Over, or Completed by RP or Other Agency

Spill Date	Date Cleanup Ceased	Cause of Spill	Meets Cleanup Standards	Penalty Recommended
04/24/2002		TANK FAILURE	YES	NO

Material Spilled	Material Class	Quantity Spilled	Units	Quantity Recovered	Units	Resource(s) Affected
#2 FUEL OIL	PETROLEUM	25.00	GALLONS	0.00	GALLONS	SOIL

Caller Remarks:

Above ground 275 gallon fuel oil tank outside is weeping – Slow leak. Soil contamination present. Fire Marshall will be sending a letter to landlord requesting that the leak is stopped, and the contaminated soil removed. –KY

DEC Investigator Remarks:

Prior to Sept, 2004 data translation this spill Lead_DEC Field was "CIRRITO 02-018"

CONTAMINATED SOIL EXCAVATED (2 DRUMS), TANK WAS REPLACED, NO FURTHER ACTION



NO CLOSED STATUS TANK TEST FAILURES IDENTIFIED WITHIN THE SEARCH AREA



CLOSED STATUS UNKNOWN CAUSE SPILLS AND OTHER CAUSE SPILLS IDENTIFIED WITHIN THE SEARCH AREA

Please Note: * – Compass directions can vary substantially for sites located very close to the subject property address.

Map Identification Number 3 **EDEL SIGN COMPANY** **Spill Number: 9901898** **Close Date: 08/13/1999**
 705 WEST MAIN STREET RIVERHEAD, NY TT-Id: 520A-0173-548

MAP LOCATION INFORMATION
 Site location mapped by: MANUAL MAPPING (3)
 Approximate distance from property: 0 feet

ADDRESS CHANGE INFORMATION
 Revised street: NO CHANGE
 Revised zip code: 11901

Source of Spill: COMMERCIAL/INDUSTRIAL Spiller: CARMELO RIVERA – EDEL SIGN COMPANY Spiller Phone: (517) 727-4577
 Notifier Type: Responsible Party Notifier Name: CARMELO RIVERA Notifier Phone: (517) 727-4577
 Caller Name: CARMELO RIVERA Caller Agency: WEDEL FIGNS Caller Phone: (517) 727-4577
 DEC Investigator: MJDARCAN Contact for more spill info: CARMELO RIVERA Contact Person Phone: (517) 727-4577

Category: Known or probable release, where, without action, there is a potential for a fire/explosion hazard (indoors or outdoors), contamination of drinking water supplies, or significant release to surface waters.

Class: Willing RP – DEC Field Response – Corrective Action Initiated, Taken Over, or Completed by RP or Other Agency

Spill Date	Date Cleanup Ceased	Cause of Spill	Meets Cleanup Standards		Penalty Recommended	
05/19/1999		OTHER	YES		NO	

Material Spilled	Material Class	Quantity Spilled	Units	Quantity Recovered	Units	Resource(s) Affected
GASOLINE	PETROLEUM	0	GALLONS	0	GALLONS	SOIL

Caller Remarks:

company built on gasoline station pipe for fill was leaking causing unknown amount on ground pipe located rt hand side of bldg

DEC Investigator Remarks:

Prior to Sept, 2004 data translation this spill Lead_DEC Field was "DARCANGELO"
 TELECON WITH BARRY WEDEL: ED CLARK TO REMOVE THE TANK, ~ 50 YEARS OLD, CALLER IS AN EX EMPLOYEE

SCDH INSPECTED REMOVAL, ONLY ONE TANK FOUND, NO CONTAMINATION NOTED ACCORDING TO SCDH REPORT. NO SPILL FOUND

Map Identification Number 4 **COASTAL GAS** **Spill Number: 9611160** **Close Date: 07/02/2004**
 626 WEST MAIN STREET RIVERHEAD, NY TT-Id: 520A-0173-552

MAP LOCATION INFORMATION
 Site location mapped by: MANUAL MAPPING (3)
 Approximate distance from property: 0 feet

ADDRESS CHANGE INFORMATION
 Revised street: NO CHANGE
 Revised zip code: 11901

Source of Spill: UNKNOWN Spiller: UNKNOWN Spiller Phone:
 Notifier Type: Affected Persons Notifier Name: MR VIANI Notifier Phone:
 Caller Name: CHRIS SINGH Caller Agency: POSTAL SERVICE Caller Phone: (516) 582-7647
 DEC Investigator: RDDECAND Contact for more spill info: CHRIS SINGH Contact Person Phone: (516) 582-7647

Category: Known petroleum or hazardous material release with minimal potential for fire/explosion (indoors or outdoors), drinking water contamination, or releases to surface waters.

Class: Willing RP – DEC Field Response – Corrective Action Initiated, Taken Over, or Completed by RP or Other Agency

Spill Date	Date Cleanup Ceased	Cause of Spill	Meets Cleanup Standards	Penalty Recommended
12/10/1996		UNKNOWN	YES	NO


Material Spilled	Material Class	Quantity Spilled	Units	Quantity Recovered	Units	Resource(s) Affected
GASOLINE	PETROLEUM	0	GALLONS	0	GALLONS	SOIL

Caller Remarks:

CALLER SAW A STAIN BEHIND THE GAS STATION WHICH EXTENDS DOWN A HILL AND ONTO POSTAL PROPERTY – IT APPEARS TO BE OIL OR GAS AND IS IN THE SOIL

DEC Investigator Remarks:

Prior to Sept, 2004 data translation this spill Lead_DEC Field was "DECANDIA" SINGH TO CALL TOWN OF RIVERHEAD FM & MEG AND CALL BACK CLEANUP BY MEG

Map Identification Number 5  **UNK**
513 WEST MAIN STREET

RIVERHEAD, NY

Spill Number: 9501913

Close Date: 06/09/1995
TT-Id: 520A-0173-553

MAP LOCATION INFORMATION
Site location mapped by: MANUAL MAPPING (3)
Approximate distance from property: 0 feet

ADDRESS CHANGE INFORMATION
Revised street: NO CHANGE
Revised zip code: 11901

Source of Spill: UNKNOWN
Notifier Type: Federal Government
Caller Name: P.O. MOTYKA
DEC Investigator: RDDECAND

Spiller: UNK
Notifier Name:
Caller Agency: USCG
Contact for more spill info:

Spiller Phone:
Notifier Phone:
Caller Phone: (516) 732-0194
Contact Person Phone:

Category: Known petroleum or hazardous material release with minimal potential for fire/explosion (indoors or outdoors), drinking water contamination, or releases to surface waters.
Class: Unable or Unwilling RP – DEC Field Response – DEC Corrective Action Required

Spill Date	Date Cleanup Ceased	Cause of Spill	Meets Cleanup Standards		Penalty Recommended	
05/15/1995	06/09/1995	UNKNOWN	UNKNOWN		NO	


Material Spilled	Material Class	Quantity Spilled	Units	Quantity Recovered	Units	Resource(s) Affected
UNKNOWN PETROLEUM	PETROLEUM	0	GALLONS	0	GALLONS	SURFACE WATER

Caller Remarks:

SHEEN 5' X 200' LIGHT, MEG TO CHECK

DEC Investigator Remarks:

Prior to Sept, 2004 data translation this spill Lead_DEC Field was "DECANDIA"
06/09/95: NO SPILL FOUND BY MEG.

Map Identification Number 6  **UNK**
655 WEST MAIN ST

RIVERHEAD, NY

Spill Number: 9211865

Close Date: 01/29/1993
TT-Id: 520A-0173-549

MAP LOCATION INFORMATION
Site location mapped by: MANUAL MAPPING (4)
Approximate distance from property: 0 feet

ADDRESS CHANGE INFORMATION
Revised street: NO CHANGE
Revised zip code: 11901

Source of Spill: UNKNOWN Spiller: UNK Spiller Phone:
 Notifier Type: Other Notifier Name: Notifier Phone:
 Caller Name: RALPH VAALER Caller Agency: GIFFORDS Caller Phone: (516) 576-3000
 DEC Investigator: NJACAMPO Contact for more spill info: Contact Person Phone:

Category: Possible petroleum release with minimal potential for fire/explosion (indoors or outdoors), drinking water contamination, or releases to surface waters, known releases with no potential for damage, or non-petroleum/non-hazardous spills.
 Class: Unknown RP – DEC Field Response – DEC Corrective Action Required

Spill Date	Date Cleanup Ceased	Cause of Spill	Meets Cleanup Standards		Penalty Recommended	
01/18/1993	01/29/1993	UNKNOWN	UNKNOWN		NO	


Material Spilled	Material Class	Quantity Spilled	Units	Quantity Recovered	Units	Resource(s) Affected
#2 FUEL OIL	PETROLEUM	0	GALLONS	0	GALLONS	SOIL

Caller Remarks:

FOUND OLD SPILL

DEC Investigator Remarks:

Prior to Sept, 2004 data translation this spill Lead_DEC Field was "ACAMPORA"
 01/29/93: MINOR SPILLAGE AT FILL, NO ACTION NEEDED, NO ENVIRONMENTAL DAMAGE.

Map Identification Number 7 	LI CALIFLOWER ASSOC MARCY AVENUE	RIVERHEAD, NY	Spill Number: 9108465	Close Date: 11/27/1991 TT-Id: 520A-0175-742
MAP LOCATION INFORMATION Site location mapped by: MANUAL MAPPING (4) Approximate distance from property: 0 feet		ADDRESS CHANGE INFORMATION Revised street: NO CHANGE Revised zip code: 11901		
Source of Spill: COMMERCIAL/INDUSTRIAL	Spiller: LI CALIFLOWER ASSOC	Spiller Phone:	Spiller Phone:	
Notifier Type: Fire Department	Notifier Name:	Notifier Phone:	Notifier Phone:	
Caller Name: CHRISTEN	Caller Agency: RIVERHEAD PD	Caller Phone: (516) 727-4500	Caller Phone: (516) 727-4500	
DEC Investigator: JEHAAS	Contact for more spill info:	Contact Person Phone:	Contact Person Phone:	

Spill Date	Date Cleanup Ceased	Cause of Spill	Meets Cleanup Standards		Penalty Recommended	
11/07/1991	11/27/1991	OTHER	UNKNOWN		NO	
Material Spilled	Material Class	Quantity Spilled	Units	Quantity Recovered	Units	Resource(s) Affected
UNKNOWN PETROLEUM	PETROLEUM	0	GALLONS	0	GALLONS	SOIL
FERTILIZER DIANINON	OTHER	0	UNKNOWN	0	UNKNOWN	SOIL

Caller Remarks:

FIRE IN STORAGE AREA, EVACUATED #400 WEST MAIN ST TO HOSPITAL, FD ON SCENE, FIRE OUT

DEC Investigator Remarks:

Prior to Sept, 2004 data translation this spill Lead_DEC Field was "HAAS"
 11/27/91: NO CONTAMINATION RELEASED TO THE ENVIRONMENT IN THE FORM OF FM. NO ACTION REQUIRED.

Map Identification Number 8 **WOODLEY/BOHLEN** **Spill Number: 8907554** **Close Date: 08/14/1992**
 1099 WEST MAIN STREET RIVERHEAD, NY TT-Id: 520A-0173-555

MAP LOCATION INFORMATION
 Site location mapped by: MANUAL MAPPING (3)
 Approximate distance from property: 0 feet

ADDRESS CHANGE INFORMATION
 Revised street: NO CHANGE
 Revised zip code: 11901

Source of Spill: PRIVATE DWELLING Spiller: EDITH WOODLEY (ET AL) Spiller Phone:
 Notifier Type: Responsible Party Notifier Name:
 Caller Name: EDITH WOODLEY Caller Agency: TENANT Notifier Phone:
 DEC Investigator: JEHAAS Contact for more spill info: Caller Phone: (516) 369-8364
 Contact Person Phone:

Category: Known or probable release, where, without action, there is a potential for a fire/explosion hazard (indoors or outdoors),
 contamination of drinking water supplies, or significant release to surface waters.
 Class: Willing RP – No DEC Field Response – Corrective Action Initiated or Completed by RP or Other Agency

Spill Date	Date Cleanup Ceased	Cause of Spill	Meets Cleanup Standards	Penalty Recommended
10/23/1989	08/14/1992	OTHER	UNKNOWN	YES

Material Spilled	Material Class	Quantity Spilled	Units	Quantity Recovered	Units	Resource(s) Affected
#2 FUEL OIL	PETROLEUM	0	GALLONS	0	GALLONS	SOIL

Caller Remarks:

PECONIC BAY FUEL OIL REPAIRED FURNACE MONDAY. HOMEOWNER LATER SMELLED ODOR. POLICE CHECKED– FOUND OIL LEAKING. OIL CO RECHECKED– TANK LEAK? OWNER THEN PUMPED OIL OUT OF BASEMENT.

DEC Investigator Remarks:

Prior to Sept, 2004 data translation this spill Lead_DEC Field was "HAAS"

10/23/89: A: APPROX DATE OF SPILL (THIS INFO AS PER OCCUPANT)– PECONIC BAY FUEL REPAIRED FURNACE. LATER, OCCUPANT SMELLED OIL AGAIN. PECONIC RECHECKED– SAID SOMETHING ELSE NEEDED REPAIRING.

10/23/89: B: A FEW DAYS LATER, OCCUPANT CALLED POLICE. THEY FOUND OIL LEAKING. PECONIC CHECKED, AND SAID TANK WAS LEAKING. OCCUPANT THEN PUMPED OIL OUT OF BASEMENT WITH SUMP PUMP.

10/30/89: OCCUPANT REPORTS INCIDENT TO DEC.

12/11/89: DEC (WALEK) CHECKS SITE: OCCUPANT NOT HOME. NOTICEABLE STAIN OUTSIDE BASEMENT WHERE PUMP DISCHARGED.

01/24/90: DEC (HAAS) TALKS TO WOODLEY: SHE HAS TAKEN NO ACTION THUS FAR. (WALEK LEFT THE DEPARTMENT RECENTLY).

02/14/90: HAAS SENDS LETTER OF RESPONSIBILITY TO WOODLEY. SAYS 100GAL WERE SPILLED– HOW DETERMINED? GIVES SCENARIO FOR FAILURE TO COMPLY.

03/05/90: LETTER WAS RETURNED "UNCLAIMED".

04/03/91: HAAS STOP AT SITE: FOR SALE BY POND PLAZA REALTY 516–331–2000. HAAS THEN CONTACTED CONNIE URSICH AT POND PLAZA.

06/10/91: HAAS SENDS URSICH A LETTER: SINCE SPILL NOT CLEANED UP, AND WE HAVE NO ADDRESS FOR WOODLEY, WE HOLD OWNER OF PROPERTY RESPONSIBLE FOR CLEANUP. GIVES SCENARIO FOR FAILURE TO COMPLY.

06/18/91: A: RECEIVE LETTER FROM MICHAEL STRAUSS (ATTORNEY, 646 MAIN ST SUITE 205 PORT JEFFERSON NY 11777 516–331–5300 FOR PROPERTY OWNER [ROBERT BOHLEN JR]): BOHLEN SIGNED CONTRACT ON 14SEPT89;.

06/18/91: B: TOOK TITLE ON 13MAR90. FEEL WOODLEY IS RESPONSIBLE. CONTACT HER AT 114 FORREST SHIPPER DRIVE ELIZABETH CITY NC 27909.000

06/18/91: C: IF SHE FAILS TO COOPERATE, TRY "OUR INSURER" ALLSTATE. (BOHLEN'S INSURANCE?) HE IS FORWARDING COPY OF THIS LETTER TO ALLSTATE AND WOODLEY'S ATTORNEY (MR SAXSTEIN ADDRESS NOT GIVEN).

06/18/91: A: RECEIVE LETTER FROM URSICH (LORETTA BOVE REAL ESTATE/POND PLAZA REALTY 6 N COUNTRY RD PORT JEFFERSON NY 11777 516-331-2000)- THEY WERE NOT AWARE OF ANY PROBLEM, AS THEY WERE NOT INVOLVED UNTIL.

06/18/91: B: 29JAN91. NEVER WERE AT SITE. BOHLEN (FOUR SONS CONSTRUCTION 2800 RTE 25 LAKE GROVE NY 11755 516-471-0300) CONTACTED THEM TO HAVE PROPERTY LISTED. THEY PUT IT ON MLS.

06/19/91: A: HAAS SENDS LETTER TO BOHLEN (THROUGH STRAUSS) AND WOODLEY: "...PROPERTY HAS BEEN SOLD BY...WOODLEY TO ROBERT BOHLEN JR". DEC WILL NOT WAIT UNTIL LIABILITY QUESTION IS RESOLVED.

06/19/91: B: GIVES BOTH PARTIES DEADLINE OF 10JUL TO CLEAN UP. IF NOT DONE BY THEN, DEC WILL TAKE OVER AND SEEK REIMBURSEMENT/PENALTIES.

07/01/91: RECEIVE SIGNED ACCESS FORM FROM BOHLEN (VIA STRAUSS). HE IS CONTACTING INSURANCE TO SEE IF THEY WILL PAY. IF NOT, REQUEST TIME TO GET THE MONEY (ESTIMATED AT \$2500) FROM WOODLEY.

09/11/91: HAAS CALLED STRAUSS FOR STATUS: NOT IN, LEFT MESSAGE.

10/03/91: STRAUSS SAYS HE HAD ADVISED BOHLEN TO CLEAN UP. HE WILL MAKE ANOTHER ATTEMPT TO GET CLIENT TO HIRE A CONTRACTOR. SUGGEST DEC PROCEED IF WE DON'T HEAR FROM BOHLEN WITHIN 10-14 DAYS.

10/23/91: HAAS SENDS LETTER TO BOHLEN (VIA STRAUSS): SINCE NO ACTION, DEC WILL CLEAN UP AND SEEK REIMBURSEMENT/PENALTIES FROM YOU AND/OR WOODLEY. NO CC OF LETTER TO WOODLEY.

08/10/92: HAAS REVIEW SITUATION: FEELS SOIL BORINGS MOST PRUDENT WAY TO PROCEED.

08/14/92: DEC (HAAS AND LUCE) ON SITE: DID FOUR BORINGS TO GROUNDWATER (APPROX 3FT BELOW GRADE). MARSH DEPOSITS AT 2FT. WATER SAMPLES SHOWED NO FLOATING PRODUCT OR PETRO ODOR. NO PETRO ODOR TO SOIL.

08/20/92: BASED UPON 14AUG RESULTS, DEC FEELS NO FURTHER REMEDIAL ACTION NEEDED AT THIS TIME.

10/05/92: DEC TO CLOSE REGIONAL FILE.

Map Identification Number 9



UNKNOWN

656 WEST MAIN STREET

RIVERHEAD, NY

Spill Number: 0802671

Close Date: 11/03/2008

TT-Id: 520A-0216-274

MAP LOCATION INFORMATION

Site location mapped by: MANUAL MAPPING (3)

Approximate distance from property: 0 feet

ADDRESS CHANGE INFORMATION

Revised street: 656 W MAIN ST

Revised zip code: 11901

Source of Spill: COMMERCIAL/INDUSTRIAL	Spiller: SHAWN DAVIS – LIPA	Spiller Phone:
Notifier Type: Responsible Party	Notifier Name:	Notifier Phone:
Caller Name:	Caller Agency:	Caller Phone:
DEC Investigator: Unassigned	Contact for more spill info: SHAWN DAVIS	Contact Person Phone: (646) 235-0406

Category: Known petroleum or hazardous material release with minimal potential for fire/explosion (indoors or outdoors), drinking water contamination, or releases to surface waters.

Class: Willing RP – DEC Field Response – Corrective Action Initiated, Taken Over, or Completed by RP or Other Agency

Spill Date	Date Cleanup Ceased	Cause of Spill	Meets Cleanup Standards		Penalty Recommended	
06/09/2008		OTHER	NO		NO	


Material Spilled	Material Class	Quantity Spilled		Quantity Recovered		Resource(s) Affected
		Units		Units		
TRANSFORMER OIL	PETROLEUM	5.00	GALLONS	0.00	GALLONS	SOIL

Caller Remarks:

storm related and crew needs to deenergize and will be cleaned

DEC Investigator Remarks:

CLEANUP BY NATIONAL GRID & WASTE RECYCLING
 COMPLETED ON 6/10/08
 DOCUMENTS IN KEYSpan FILES

Map Identification Number 10 **VACANT BUILDING**
 524 MAIN STREET

RIVERHEAD, NY **Spill Number: 0710565** **Close Date: 01/05/2009**
 TT-Id: 520A-0212-870

MAP LOCATION INFORMATION
 Site location mapped by: MANUAL MAPPING (3)
 Approximate distance from property: 0 feet

ADDRESS CHANGE INFORMATION
 Revised street: 524 W MAIN ST
 Revised zip code: 11901

Source of Spill: UNKNOWN
 Notifier Type: Police Department
 Caller Name:
 DEC Investigator: JLPITKEW

Spiller: DARROLL E MEYER OWNER OF BUILDING – DARROLL
 Notifier Name:
 Caller Agency:
 Contact for more spill info:
 Spiller Phone:
 Notifier Phone:
 Caller Phone:
 Contact Person Phone:

Category: Known release which created a fire/explosion hazards (inside or outdoors), drinking water supply contamination, or significant releases to surface waters.
 Class: Unknown RP – DEC Field Response – DEC Corrective Action Required

Spill Date	Date Cleanup Ceased	Cause of Spill	Meets Cleanup Standards		Penalty Recommended	
01/06/2008		UNKNOWN	NO		NO	

Material Spilled	Material Class	Quantity Spilled	Units	Quantity Recovered	Units	Resource(s) Affected
UNKNOWN PETROLEUM	PETROLEUM	0	GALLONS	0	GALLONS	SURFACE WATER

Caller Remarks:

noticed by passing motorist – Encon responding – coast guard enroute – marine officer from Riverhead enroute

DEC Investigator Remarks:

JP RESPONDED
 1/7/08 BASED ON DISCUSSION WITH BRIAN DONOVAN, CONTRACTOR TO BE HIRED, 4 MAN/SMALL BOAT/ASSORTED HAND TOOLS AND PLASTIC BAGS, WILL CONTACT CONTRACTORS FOR ETA'S
 12:00 ESI CONTACTED, ETA < 1.00 HRS
 12:15 MILRO CONTACTED, ETZ > 1.00 HRS, 45 MINS TO GET CREW BACK TO FREEPORT ALONE, AS PER PAUL VIA CLARINDA
 12:15 ESI HIRED, B DONOVAN, J PITKEWICZ TO MEET ON SCENE WITH ESI (NA)

Map Identification Number 11 **UNKNOWN** **Spill Number: 0513839** **Close Date: 10/11/2011**
 651-659 WEST MAIN STREET RIVERHEAD, NY 11901 TT-Id: 520A-0173-550

MAP LOCATION INFORMATION
 Site location mapped by: MANUAL MAPPING (4)
 Approximate distance from property: 0 feet

ADDRESS CHANGE INFORMATION
 Revised street: NO CHANGE
 Revised zip code: NO CHANGE

Source of Spill: UNKNOWN	Spiller: GLYNIS BERRY	Spiller Phone: (631) 323-1426
Notifier Type: Citizen	Notifier Name: GLYNIS BERRY	Notifier Phone: (631) 323-1426
Caller Name: GLYNIS BERRY	Caller Agency: CITIZEN	Caller Phone: (631) 323-1426
DEC Investigator: BXDONOVA	Contact for more spill info: GLYNIS BERRY	Contact Person Phone: (631) 323-1426

Category: Known petroleum or hazardous material release with minimal potential for fire/explosion (indoors or outdoors), drinking water contamination, or releases to surface waters.
 Class: Willing RP – DEC Field Response – Corrective Action Initiated, Taken Over, or Completed by RP or Other Agency

Spill Date	Date Cleanup Ceased	Cause of Spill	Meets Cleanup Standards		Penalty Recommended		
03/02/2006		UNKNOWN	NO		NO		
Material Spilled		Material Class	Quantity Spilled	Units	Quantity Recovered	Units	Resource(s) Affected
UNKNOWN PETROLEUM		PETROLEUM	0	GALLONS	0	GALLONS	SOIL

Caller Remarks:

Caller states excavating on site came across contamination.

DEC Investigator Remarks:


3 MAR 2006 – 1015 CALLED DEC AFTER-HOURS RESPONDER VALDI
 – HE SPOKE TO BERRY
 – BUILDING BEING RENOVATED
 – FOUND CONTAMINATION
 – POSSIBLY AN OLD PROBLEM

CHECKED SITE, NO OBVIOUS SOURCE OF CONTAMINATION FOUND



CLOSED STATUS HAZARDOUS SPILLS – MISC. SPILL CAUSES – EQUIPMENT FAILURE, HUMAN ERROR, TANK OVERFILL, DELIBERATE SPILL, TRAFFIC ACCIDENT, HOUSEKEEPING, ABANDONED DRUM, VANDALISM AND STORMS – WITHIN THE SEARCH AREA.

Please Note: * – Compass directions can vary substantially for sites located very close to the subject property address.

Map Identification Number 12	GOLDMAN/FEMMINO	Spill Number: 9500743	Close Date: 10/08/2003
	809 WEST MAIN STREET	RIVERHEAD, NY	TT-Id: 520A-0173-547
MAP LOCATION INFORMATION		ADDRESS CHANGE INFORMATION	
Site location mapped by: MANUAL MAPPING (3)		Revised street: NO CHANGE	
Approximate distance from property: 0 feet		Revised zip code: 11901	
Source of Spill: PRIVATE DWELLING	Spiller: MR/MRS GOLDMAN	Spiller Phone: (516) 369-5030	
Notifier Type: Local Agency	Notifier Name:	Notifier Phone:	
Caller Name: BILL KNAPP	Caller Agency: RELIANCE FUEL OIL	Caller Phone: (516) 475-4770	
DEC Investigator: RRD WELL	Contact for more spill info:	Contact Person Phone:	

SPILL LIEN INFORMATION --- Note: PIN is Project Id Number; OAG is Office of Attorney General; Nat. Code is National Code

PIN	Amount of lien	Property Owner	Date lien request rec'd from OAG	Date lien request sent to Nat. Code	Date filed lien rec'd from Nat. Code	Date copies mailed to OAG	Date release requested from OAG	Date executed release sent to OAG
94147	4872.77	Dawn Femmino	11/25/2003	11/25/2003	01/15/2004	01/16/2004		

Category: Known or probable release, where, without action, there is a potential for a fire/explosion hazard (indoors or outdoors), contamination of drinking water supplies, or significant release to surface waters.
 Class: Willing RP – DEC Field Response – Corrective Action Initiated, Taken Over, or Completed by RP or Other Agency

Spill Date	Date Cleanup Ceased	Cause of Spill	Meets Cleanup Standards	Penalty Recommended
04/18/1995		EQUIPMENT FAILURE	YES	NO

Material Spilled	Material Class	Quantity Spilled	Units	Quantity Recovered	Units	Resource(s) Affected
#2 FUEL OIL	PETROLEUM	150.00	GALLONS	0.00	GALLONS	SURFACE WATER

Caller Remarks:

BROKEN LINE UNDER BASEMENT. HOUSE IS APPROXIMATELY 8FT FROM PECONIC RIVER (WILD & SCENIC RIVER). OIL ENTERED RIVER.

DEC Investigator Remarks: DEC INVESTIGATOR REMARKS NOT AVAILABLE FOR THIS SPILL ACCORDING TO THE LAST UPDATE.

The following DEC Investigator Remarks were available prior to 1/1/2002:

04/18/95: RELIANCE REPORTS BROKEN LINE UNDER BASEMENT (NO OTHER INFO ON HOW LINE BROKE). ESTIMATE HAVE LOST APPROX 150–200 GAL IN 20 DAYS. HOUSE APPROX 8FT FROM PECONIC RIVER (WILD & SCENIC RIVER).

04/19/95: A: NOTIFIED US COAST GUARD AND DEC MARINE RESOURCES.

04/19/95: B: DEC (DECANDIA) RESPONDED– MET RELIANCE ON SITE; COMPANIES ARE DEPLOYING BOOMS. THERE IS SHEEN IN THE WATER. DANA GOLDMAN PRESENT. COAST GUARD ARRIVED.

04/19/95: C: RELIANCE SAYS THERE WAS A NEW BOILER INSTALLED RECENTLY. NO OTHER INFO ON THIS. DELIVERY OF 201GAL ON 28MAR (FULL TANK); TANK EMPTY 18APR. DEC ESTIMATES APPROX 150GAL LOST.

04/19/95: D: DUG TEST PITS BEHIND HOUSE. DEPTH TO WATER (DTW) APPROX 3 FT. HAVE FLOATING PRODUCT. DUG MORE PITS TO DEFINE PLUME.

04/19/95: E: DEC AND COAST GUARD ISSUED FIELD CLEANUP LETTERS. GOLDMAN CONTACTED HER INSURANCE. DEC TALKED TO AGENT– GOLDMAN HAD ONLY FIRE COVERAGE, BUT INS DROPPED THAT DUE TO NON-PAYMENT.

04/19/95: F: GOLDMAN SIGNED ACCESS FORM, AND DEC HIRED MPC TO CLEAN UP.

04/19/95: G: MPC REMOVED APPROX 6CY SOIL AND DEPLOYED SORBENTS IN THE EXCAVATION. GENERATED 7 BAGS DEBRIS. ALSO DEPLOYED FRESH BOOM/SORBENTS IN RIVER. HAS SKETCH AND PHOTOS.

04/20/95: A: DECANDIA ON SITE– ONLY SLIGHT SHEEN IN RIVER. EXCAVATION HAS 1/8 – 1/4 INCH OF OIL. APPLIED ADDITIONAL PADS IN EXCAVATION.

04/20/95: B: COAST GUARD STOPPED BY; DID NOT ISSUED ANY TICKETS.

04/20/95: C: MPC INSTALLED 4' LEACHING POOL OUTSIDE TO COLLECT OIL, AND DUG TRENCH INSIDE BASEMENT FROM BOILER TO THE FOUNDATION (TO FACILITATE FLUSHING OIL FROM BASEMENT INTO LEACHING POOL).

04/20/95: D: GENERATED ANOTHER 4CY SOIL (TEN CY TO DATE).

04/21/95: MPC: SORBENTS IN RIVER LOOK CLEAN; ABOUT HALF THE SORBENTS IN THE LEACH POOL ARE SATURATED. MAY HAVE TO ADJUST DEPTH OF THE RING, AS THE WATER LEVEL IS ABOVE THE SLOTS IN THE RING.

04/24/95: DECANDIA ON SITE: SORBENTS IN LEACHING POOL ARE CLEAN. WATER LEVEL IS BETWEEN THE SLOTS. ONLY SLIGHT SHEEN IN RIVER.

04/25/95: A: DECANDIA AND MPC ON SITE– PUMPED OUT THE LEACHING POOL INTO THE BOOMED AREA OF THE RIVER IN ORDER TO FLUSH OIL FROM UNDER BASEMENT INTO THE LEACHING POOL. APPROX 1" OIL ENTERED L POOL THIS WAY.

04/25/95: B: MPC TO PUMP THE LEACHING POOL DAILY THIS WEEK.

04/25/95: C: INSTALLED 4 WELLS TO 5FT. ENTIRE LENGTH IS SCREEN. NO SKETCH.

04/28/95: MPC: WELLS 1 AND 3 HAVE NO PRODUCT, 2 HAS 1FT 2", AND 4 HAD 3".

05/01/95: MPC: HAVE NOTICED THAT HEAVY RAIN CAUSED "LARGE AMOUNTS" OF OIL TO ENTER LEACHING POOL AND WELLS.

05/11/95: MPC REPORT: RECOMMEND CONNECTING WELL 2 AND 4 TO THE LEACHING POOL, AND CONTINUING TO PUMP THE POOL. INCLUDES MAPS, WELL MONITORING DATA, AND COST ESTIMATES.

05/16/95: DECANDIA INSTRUCTED MPC TO PUMP LEACHING POOL 3 TIMES PER WEEK INSTEAD OF DAILY. ALSO REQUESTED 2 ADDITIONAL WELLS E AND S OF THE RESPECTIVE WELLS WITH PRODUCT.

05/22/95: MPC SAYS THERE IS FLOATING PRODUCT IN THE NEW WELLS.

05/30/95: DECANDIA ON SITE: CHECKED WELLS.

06/02/95: DECANDIA AND MPC ON SITE: PUMPED OUT LEACHING POOLS 3 TIMES.

06/07/95: MPC FAXES RESULTS OF BAILDOWN TEST OF 2JUN.

08/24/95: DECANDIA AND MPC ON SITE: DISPOSED OF DEBRIS THAT HAD BEEN STOCKPILED TO DATE (22 CY). RESTORED AREA TO GRADE. WILL CONTINUE WORK WITH LEACHING POOL AND WELLS.

09/22/95: ***NOTE: DECANDIA SAYS HE DOES NOT KNOW EXACTLY HOW THE LINE LEAKED OR ITS CAUSE.

09/22/95: ***NOTE: RELATIONSHIP OF GOLDMAN TO FEMMINO AND MOOREHEAD IS UNKNOWN (DEC HAD HEARD GOLDMAN WAS SOME RELATIVE OF THE OWNER, BUT HAD NOT OBTAINED THE NAME OF THE OWNER).


09/22/95: ***NOTE: ASSESSOR SAYS MOOREHEAD IS FEMMINO'S MOTHER.

09/22/95: ***NOTE: ASSESSOR SAYS THEY JUST RECEIVED A DEED (EFFECTIVE DATE NOT ASCERTAINED) TRANSFERRING PROPERTY FROM FEMMINO TO LEE MOOREHEAD AT 105 MEETING HOUSE LANE.

09/22/95: ***NOTE: CHECKED WITH TOWN ASSESSOR'S OFFICE– TAX BILL GOES TO DAWN FEMMINO AT THE MEETING HOUSE LANE ADDRESS.

09/22/95: ***NOTE: CHECKED PHONE BOOK– LIST A DAWN FEMMINO AT 105 MEETING HOUSE LANE SOUTHAMPTON NY 11968 516–283–6422.

09/22/95: ***NOTE: CHECKED TAX MAPS– TAX MAP # IS 0600–124–4–13.1; OWNER IS GIVEN AS DAWN FEMMINO. TAX MAPS SEEM TO INDICATE MAILING ADDRESS IS ALSO 809 W MAIN.

Map Identification Number 13 **HIGGINS RESIDENCE (RENTAL)** **Spill Number: 9300337** **Close Date: 11/09/1993**
 1091 WEST MAIN ST RIVERHEAD, NY TT-Id: 520A–0173–554

MAP LOCATION INFORMATION ADDRESS CHANGE INFORMATION
 Site location mapped by: MANUAL MAPPING (3) Revised street: NO CHANGE
 Approximate distance from property: 0 feet Revised zip code: 11901

Source of Spill: PRIVATE DWELLING Spiller: HIGGINS RESIDENCE Spiller Phone:
 Notifier Type: Responsible Party Notifier Name: Notifier Phone:
 Caller Name: ROBERT HIGGINS Caller Agency: HOMEOWNER Caller Phone: (516) 757–7658
 DEC Investigator: CAMPBELL Contact for more spill info: Contact Person Phone:

Category: Possible petroleum release with minimal potential for fire/explosion (indoors or outdoors), drinking water contamination, or releases to surface waters, known releases with no potential for damage, or non–petroleum/non–hazardous spills.
 Class: Willing RP – DEC Field Response – Corrective Action Initiated, Taken Over, or Completed by RP or Other Agency

Spill Date	Date Cleanup Ceased	Cause of Spill	Meets Cleanup Standards		Penalty Recommended	
04/07/1993	11/09/1993	EQUIPMENT FAILURE	UNKNOWN		NO	

Material Spilled	Material Class	Quantity Spilled	Units	Quantity Recovered	Units	Resource(s) Affected
#2 FUEL OIL	PETROLEUM	0	GALLONS	0	GALLONS	SOIL

Caller Remarks:
 BOILER LEAKING IN CRAWL SPACE, SPILL ON SOIL, AGWAY TO REPAIR LEAK

DEC Investigator Remarks: NO DEC INVESTIGATOR REMARKS GIVEN FOR THIS SPILL.

Map Identification Number 14  **LIRR** **Spill Number: 9207180** **Close Date: 09/22/1992**
 MARCEY STREET RIVERHEAD, NY TT-Id: 520A-0163-980

MAP LOCATION INFORMATION
 Site location mapped by: MANUAL MAPPING (4)
 Approximate distance from property: 0 feet

ADDRESS CHANGE INFORMATION
 Revised street: LIRR / MARCY AVE
 Revised zip code: 11901

Source of Spill: RAILROAD CAR Spiller: LIRR Spiller Phone:
 Notifier Type: Responsible Party Notifier Name: Notifier Phone:
 Caller Name: OFFICER MURPHY Caller Agency: LIRR Caller Phone: (718) 217-3300
 DEC Investigator: UNASSIGNED Contact for more spill info: Contact Person Phone:

Category: Possible petroleum release with minimal potential for fire/explosion (indoors or outdoors), drinking water contamination, or releases to surface waters, known releases with no potential for damage, or non-petroleum/non-hazardous spills.
 Class: Willing RP – No DEC Field Response – Corrective Action Initiated or Completed by RP or Other Agency

Spill Date	Date Cleanup Ceased	Cause of Spill	Meets Cleanup Standards	Penalty Recommended
09/21/1992	09/22/1992	TRAFFIC ACCIDENT	UNKNOWN	NO

Material Spilled	Material Class	Quantity Spilled	Units	Quantity Recovered	Units	Resource(s) Affected
DIESEL	PETROLEUM	0	GALLONS	0	GALLONS	SOIL

Caller Remarks:

DERAILMENT OF RAILROAD CAR. RAILROAD CAR OVERTURNED, SCPD ON SCENE, NOTHING SPILLED OUT.HE WANTED TO GET CO TO PUMP OUT DIESEL TANKS.NO SPILL YET

DEC Investigator Remarks:

Prior to Sept, 2004 data translation this spill Lead_DEC Field was "NONE"

Map Identification Number 15  **UNKNOWN** **Spill Number: 9101782** **Close Date: 06/19/1991**
 53 RAYNOR AVENUE RIVERHEAD, NY TT-Id: 520A-0175-741

MAP LOCATION INFORMATION
 Site location mapped by: MANUAL MAPPING (5)
 Approximate distance from property: 0 feet

ADDRESS CHANGE INFORMATION
 Revised street: NO CHANGE
 Revised zip code: 11901

Source of Spill: UNKNOWN	Spiller: UNKNOWN	Spiller Phone:
Notifier Type: Citizen	Notifier Name:	Notifier Phone:
Caller Name: EURO TECH	Caller Agency:	Caller Phone: (516) 727-6153
DEC Investigator: TPWALSH	Contact for more spill info:	Contact Person Phone:

Category: Known or probable release, where, without action, there is a potential for a fire/explosion hazard (indoors or outdoors), contamination of drinking water supplies, or significant release to surface waters.
 Class: Unable or Unwilling RP – DEC Field Response – DEC Corrective Action Required

Spill Date	Date Cleanup Ceased	Cause of Spill	Meets Cleanup Standards	Penalty Recommended
05/14/1991	06/19/1991	DELIBERATE	UNKNOWN	NO

NO MATERIAL INFORMATION GIVEN FOR THIS SPILL

Caller Remarks:

TANKS CUT OPEN ON GROUND & SLUDGE DUMPED INTO HOLE. SCDH HAS NO RECORD FOR TANK REMOVAL AT THIS LOCATION

DEC Investigator Remarks:

Prior to Sept, 2004 data translation this spill Lead_DEC Field was "WALSH"
 06/19/91: REFER TO 91-00947 SAME PROBLEM.

10/10/95: This is additional information about material spilled from the translation of the old spill file: TANK SLUDGE



OIL STORAGE FACILITIES LARGER THAN 400,000 GALLONS IDENTIFIED WITHIN THE SEARCH AREA

PLEASE NOTE: * Compass directions can vary substantially for sites located very close to the subject property address.

Map Identification Number 16

WEST MAIN STREET TERMINAL CORP
950 WEST MAIN STREET

RIVERHEAD, NY 11901

Facility Id: 1-3260
TT-Id: 600A-0000-453

MAP LOCATION INFORMATION

Site location mapped by: MANUAL MAPPING (3)
Approximate distance from property: 0 feet

ADDRESS CHANGE INFORMATION

Revised street: NO CHANGE
Revised zip code: NO CHANGE

Facility's License Expiration Date:
Site Type: Unknown

Site Status: Inactive

NOTE: The following detailed facility and tank information has not been made publicly available by the NYSDEC since 1/1/2002.

Operator Name: VILDIRIM M. SIVAR

Facility Phone #:

TANK NUMBER	TANK STATUS	PETROLEUM PRODUCT	CAPACITY GALLONS	TANK LOCATION	INSTALL DATE
-------------	-------------	-------------------	------------------	---------------	--------------

NO TANK INFORMATION WAS REPORTED FOR THIS SITE.



PETROLEUM BULK STORAGE FACILITIES LESS THAN 400,000 GALLONS IDENTIFIED WITHIN THE SEARCH AREA

PLEASE NOTE: * Compass directions can vary substantially for sites located very close to the subject property address.

Map Identification Number 17 **BILT RITE AUTOMOTIVE CORP** **Facility Id: 12083** **Source: SUFF. HEALTH DEPT**
 659 RTE 25 WEST MAIN ST RIVERHEAD, NY 11901 Facility Ref. No.: 00576
 TT-Id: 640A-0071-288

MAP LOCATION INFORMATION
 Site location mapped by: MANUAL MAPPING (3)
 Approximate distance from property: 0 feet

ADDRESS CHANGE INFORMATION
 Revised street: NO CHANGE
 Revised zip code: NO CHANGE

Owner Name:
 Owner Address:

Facility Phone #:

TANK NO.	TANK STATUS	TANK CONTENT	CAPACITY GALLONS	TANK LOCATION	INSTALL DATE	PERMIT ISSUED	REMOVED DATE
1	Removed – Marked for Removal 1991 (Confirmed)	WASTE OIL	275	Indoor Above			070591

Map Identification Number 18 **NATIONAL PROPANE CORP** **Facility Id: 12089** **Source: SUFF. HEALTH DEPT**
 915 RTE 25 WEST MAIN ST RIVERHEAD, NY 11901 Facility Ref. No.: 00823
 TT-Id: 640A-0071-282

MAP LOCATION INFORMATION
 Site location mapped by: MANUAL MAPPING (3)
 Approximate distance from property: 0 feet

ADDRESS CHANGE INFORMATION
 Revised street: NO CHANGE
 Revised zip code: NO CHANGE

Owner Name: NATIONAL PROPANE CORP
 Owner Address:

Facility Phone #:

TANK NO.	TANK STATUS	TANK CONTENT	CAPACITY GALLONS	TANK LOCATION	INSTALL DATE	PERMIT ISSUED	REMOVED DATE
1	Removed – Marked for Removal 1992 (Confirmed)	METHANOL	1000	Outdoor Above			040392

Map Identification Number 19 **DR NICKS TRANSMISSIONS**
 504 RTE 25 WEST MAIN ST

Facility Id: 12093

Source: SUFF. HEALTH DEPT
 Facility Ref. No.: 00947
 TT-Id: 640A-0063-331


MAP LOCATION INFORMATION
 Site location mapped by: MANUAL MAPPING (3)
 Approximate distance from property: 0 feet

ADDRESS CHANGE INFORMATION
 Revised street: NO CHANGE
 Revised zip code: NO CHANGE

Owner Name: R H MAIN CORP
 Owner Address:

Facility Phone #:

TANK NO.	TANK STATUS	TANK CONTENT	CAPACITY GALLONS	TANK LOCATION	INSTALL DATE	PERMIT ISSUED	REMOVED DATE
1	Abandoned 1958 (Confirmed)	GASOLINE	0	Outdoor Under			010158
2	Abandoned 1958 (Confirmed)	GASOLINE	0	Outdoor Under			010158
3	Abandoned 1958 (Confirmed)	GASOLINE	0	Outdoor Under			010158
4	Abandoned 1958 (Confirmed)	#2 FUEL OIL	275	Outdoor Under			010158
5	Removed – Marked for Removal 1988 (Confirmed)	TRANSMISSION FLUID	275	Outdoor Above	79		010188
6	Removed – Marked for Removal 1988 (Confirmed)	WASTE OIL	275	Outdoor Above	79		010188
7	Removed – Marked for Removal 1988 (Confirmed)	WASTE OIL	275	Outdoor Above	82		010188
8	Removed – Marked for Removal 1988 (Confirmed)	WASTE OIL	275	Outdoor Under			010188
9	Exempt	#2 FUEL OIL	275	Outdoor Above			

Map Identification Number 20 **NIELSENS GARAGE**
 520 RTE 25 WEST MAIN ST

Facility Id: 12131

Source: SUFF. HEALTH DEPT
 Facility Ref. No.: 11539
 TT-Id: 640A-0063-338

MAP LOCATION INFORMATION
 Site location mapped by: MANUAL MAPPING (3)
 Approximate distance from property: 0 feet

ADDRESS CHANGE INFORMATION
 Revised street: NO CHANGE
 Revised zip code: NO CHANGE

Owner Name: NIELSENS GARAGE
 Owner Address:

Facility Phone #:

TANK NO.	TANK STATUS	TANK CONTENT	CAPACITY GALLONS	TANK LOCATION	INSTALL DATE	PERMIT ISSUED	REMOVED DATE
----------	-------------	--------------	------------------	---------------	--------------	---------------	--------------

NO TANK INFORMATION WAS REPORTED FOR THIS SITE

Map Identification Number 21 **RIVERHEAD TOWN SEWER DIST PUMP STAT**
 RTE 25 WEST MAIN ST

Facility Id: 12207

Source: SUFF. HEALTH DEPT
 Facility Ref. No.: 12939
 TT-Id: 640A-0074-045

MAP LOCATION INFORMATION
 Site location mapped by: MANUAL MAPPING (5)
 Approximate distance from property: 0 feet

ADDRESS CHANGE INFORMATION
 Revised street: NO CHANGE
 Revised zip code: NO CHANGE

Owner Name: RIVERHEAD SEWER DISTRICT
 Owner Address:

Facility Phone #:

TANK NO.	TANK STATUS	TANK CONTENT	CAPACITY GALLONS	TANK LOCATION	INSTALL DATE	PERMIT ISSUED	REMOVED DATE
1	Exempt/Permitted	#2 FUEL OIL	550	Outdoor Under	90		
2	Exempt/Permitted	#2 FUEL OIL	10	Outdoor Above	90		

Map Identification Number 22 **LONG ISLAND CONSUMER AG**
 118 MARCY AVE

Facility Id: 12220

Source: SUFF. HEALTH DEPT
 Facility Ref. No.: 12953
 TT-Id: 640A-0069-472


MAP LOCATION INFORMATION
 Site location mapped by: MANUAL MAPPING (3)
 Approximate distance from property: 0 feet

ADDRESS CHANGE INFORMATION
 Revised street: NO CHANGE
 Revised zip code: NO CHANGE

Owner Name: LONG ISLAND CONSUMER AG
 Owner Address:

Facility Phone #:

TANK NO.	TANK STATUS	TANK CONTENT	CAPACITY GALLONS	TANK LOCATION	INSTALL DATE	PERMIT ISSUED	REMOVED DATE
1	Removed – Marked for Removal 1990 (Confirmed)	GASOLINE	275	Outdoor Above			122290
2	Removed – Marked for Removal 1990 (Confirmed)	DIESEL	275	Outdoor Above			122290

Map Identification Number 23 **RIVERHEAD COAL**
 RTE 25 WEST MAIN ST

Facility Id: 12263

Source: SUFF. HEALTH DEPT
 Facility Ref. No.: 13224
 TT-Id: 640A-0074-041


MAP LOCATION INFORMATION
 Site location mapped by: MANUAL MAPPING (3)
 Approximate distance from property: 0 feet

ADDRESS CHANGE INFORMATION
 Revised street: NO CHANGE
 Revised zip code: NO CHANGE

Owner Name:
 Owner Address:

Facility Phone #:

TANK NO.	TANK STATUS	TANK CONTENT	CAPACITY GALLONS	TANK LOCATION	INSTALL DATE	PERMIT ISSUED	REMOVED DATE
1	Never Installed	KEROSENE	4000	Outdoor Under			

Map Identification Number 24
 **CITGO S/S**
 626 WEST MAIN ST

Facility Id: 12271
 RIVERHEAD, NY 11901

Source: SUFF. HEALTH DEPT
 Facility Ref. No.: 13233
 TT-Id: 640A-0073-717

MAP LOCATION INFORMATION
 Site location mapped by: MANUAL MAPPING (3)
 Approximate distance from property: 0 feet


ADDRESS CHANGE INFORMATION
 Revised street: NO CHANGE
 Revised zip code: NO CHANGE

Owner Name: SUKRU AKKAYA
 Owner Address: , FARMINGVILLE, NY 11738

Facility Phone #:

TANK NO.	TANK STATUS	TANK CONTENT	CAPACITY GALLONS	TANK LOCATION	INSTALL DATE	PERMIT ISSUED	REMOVED DATE
1	Removed – Marked for Removal 1990 (Confirmed)	GASOLINE	10000	Outdoor Under	77		122689
2	Removed – Marked for Removal 1990 (Confirmed)	GASOLINE	10000	Outdoor Under	77		122689
3	Removed – Marked for Removal 1990 (Confirmed)	GASOLINE	10000	Outdoor Under	77		122689
4	Removed – Marked for Removal 1990 (Confirmed)	GASOLINE	10000	Outdoor Under	77		122689
5	Removed – Marked for Removal 1989 (Confirmed)	GASOLINE	10000	Outdoor Under			113089
6	Removed – Marked for Removal 1989 (Confirmed)	GASOLINE	6000	Outdoor Under			113089
7	Removed – Marked for Removal 1989 (Confirmed)	GASOLINE	6000	Outdoor Under			113089
8	Removed – Marked for Removal 1989 (Confirmed)	GASOLINE	6000	Outdoor Under			113089
9	Removed – Marked for Removal 1989 (Confirmed)	GASOLINE	6000	Outdoor Under			113089
10	Never Installed	GASOLINE	8000	Outdoor Under			
11	Never Installed	GASOLINE	8000	Outdoor Under			
12	Never Installed	GASOLINE	8000	Outdoor Under			
13	Never Installed	DIESEL	8000	Outdoor Under			
14	Never Installed	GASOLINE	10000	Outdoor Under			
15	Never Installed	GASOLINE	10000	Outdoor Under			
16	Never Installed	GASOLINE	8000	Outdoor Under			
17	Never Installed	DIESEL	6000	Outdoor Under			
18	Never Installed	GASOLINE	2000	Outdoor Under			
19	Never Installed	KEROSENE	2000	Outdoor Under			
20	Permitted – Expires 2000	GASOLINE	8000	Outdoor Under		070395	
21	Permitted – Expires 2000	GASOLINE	8000	Outdoor Under		070395	
22	Permitted – Expires 2000	GASOLINE	6000	Outdoor Under		070395	
23	Permitted – Expires 2000	GASOLINE	2000	Outdoor Under		070395	
24	Permitted – Expires 2000	KEROSENE	2000	Outdoor Under		070395	
25	Permitted – Expires 2000	DIESEL	4000	Outdoor Under		070395	
26	Exempt	#2 FUEL OIL	275	Outdoor Above			

**** TANK INFO CONTINUES ON NEXT PAGE ****

Map Identification Number 25 **ACE FUEL COMPANY**
 RTE 25 WEST MAIN ST

Facility Id: 12303
 RIVERHEAD, NY 11901

Source: SUFF. HEALTH DEPT
 Facility Ref. No.: 13273
 TT-Id: 640A-0074-043


MAP LOCATION INFORMATION
 Site location mapped by: MANUAL MAPPING (3)
 Approximate distance from property: 0 feet

ADDRESS CHANGE INFORMATION
 Revised street: NO CHANGE
 Revised zip code: NO CHANGE

Owner Name: INTERCOASTAL MANAGEMENT C
 Owner Address:

Facility Phone #:

TANK NO.	TANK STATUS	TANK CONTENT	CAPACITY GALLONS	TANK LOCATION	INSTALL DATE	PERMIT ISSUED	REMOVED DATE
1	Removed – Marked for Removal 1998	#2 FUEL OIL	840000	Outdoor Above	71		091698
2	Removed – Marked for Removal 1998	KEROSENE	15000	Outdoor Above			091698
3	Removed – Marked for Removal 1998	KEROSENE	15000	Outdoor Above			091698
4	Removed – Marked for Removal 1998	KEROSENE	15000	Outdoor Above			091698

Map Identification Number 26 **WEDEL SIGN**
 705 W MAIN ST

Facility Id: 12362
 RIVERHEAD, NY 11901

Source: SUFF. HEALTH DEPT
 Facility Ref. No.: 14993
 TT-Id: 640A-0063-332

MAP LOCATION INFORMATION
 Site location mapped by: MANUAL MAPPING (3)
 Approximate distance from property: 0 feet

ADDRESS CHANGE INFORMATION
 Revised street: NO CHANGE
 Revised zip code: NO CHANGE

Owner Name: BARRY WEDEL
 Owner Address:

Facility Phone #:

TANK NO.	TANK STATUS	TANK CONTENT	CAPACITY GALLONS	TANK LOCATION	INSTALL DATE	PERMIT ISSUED	REMOVED DATE
1	Removed – Marked for Removal 1999	#2 FUEL OIL	2500	Outdoor Under			060499

Map Identification Number 27 **L I CAULIFLOWER ASSOC**
 139 MARCY AVE

Facility Id: 12378
 RIVERHEAD, NY 11901

Source: SUFF. HEALTH DEPT
 Facility Ref. No.: 01671
 TT-Id: 640A-0069-468


MAP LOCATION INFORMATION
 Site location mapped by: MANUAL MAPPING (3)
 Approximate distance from property: 0 feet

ADDRESS CHANGE INFORMATION
 Revised street: NO CHANGE
 Revised zip code: NO CHANGE

Owner Name: LI CAULIFLOWER ASSOC
 Owner Address:

Facility Phone #:

TANK NO.	TANK STATUS	TANK CONTENT	CAPACITY GALLONS	TANK LOCATION	INSTALL DATE	PERMIT ISSUED	REMOVED DATE
1	Removed – Marked for Removal 1989 (Confirmed)	GASOLINE	550	Outdoor Under	74		040589
2	Exempt	#2 FUEL OIL	550	Outdoor Under			
3	Exempt	#2 FUEL OIL	275	Outdoor Above			
4	Permitted – Expires 2000	DRUM STORAGE	40000	Indoor Above		060995	
5	Permitted – Expires 2000	DRUM STORAGE	2000	Indoor Above		060995	

Map Identification Number 28 **LONG ISLAND ICE & FUEL**
 656 RTE 25 WEST MAIN ST

Facility Id: 12379
 RIVERHEAD, NY 11901

Source: SUFF. HEALTH DEPT
 Facility Ref. No.: 01677
 TT-Id: 640A-0071-277


MAP LOCATION INFORMATION
 Site location mapped by: MANUAL MAPPING (3)
 Approximate distance from property: 0 feet

ADDRESS CHANGE INFORMATION
 Revised street: NO CHANGE
 Revised zip code: NO CHANGE

Owner Name: CORMAN REALTY
 Owner Address:

Facility Phone #:

TANK NO.	TANK STATUS	TANK CONTENT	CAPACITY GALLONS	TANK LOCATION	INSTALL DATE	PERMIT ISSUED	REMOVED DATE
1	Removed – Marked for Removal 1986 (Confirmed)	#2 FUEL OIL	20000	Outdoor Above	56		010186
2	Removed – Marked for Removal 1986 (Confirmed)	#2 FUEL OIL	10000	Outdoor Above	56		010186
3	Removed – Marked for Removal 1986 (Confirmed)	#2 FUEL OIL	10000	Outdoor Above	56		010186
4	Removed – Marked for Removal 1986 (Confirmed)	KEROSENE	10000	Outdoor Above	56		010186
5	Removed – Marked for Removal 1986 (Confirmed)	#2 FUEL OIL	10000	Outdoor Above	56		010186
6	Removed – Marked for Removal 1986 (Confirmed)	#2 FUEL OIL	50000	Outdoor Above	56		010186
7	Removed – Marked for Removal 1986 (Confirmed)	#2 FUEL OIL	18000	Outdoor Above	56		010186

Map Identification Number 29 **RIVERHEAD DODGE INC**
 642 RTE 25 WEST MAIN ST

Facility Id: 12400
 RIVERHEAD, NY 11901

Source: SUFF. HEALTH DEPT
 Facility Ref. No.: 02433
 TT-Id: 640A-0071-275

MAP LOCATION INFORMATION
 Site location mapped by: MANUAL MAPPING (3)
 Approximate distance from property: 0 feet

ADDRESS CHANGE INFORMATION
 Revised street: NO CHANGE
 Revised zip code: NO CHANGE

Owner Name: RIVERHEAD DODGE INC
 Owner Address:

Facility Phone #:

TANK NO.	TANK STATUS	TANK CONTENT	CAPACITY GALLONS	TANK LOCATION	INSTALL DATE	PERMIT ISSUED	REMOVED DATE
1	Removed – Marked for Removal 1990 (Confirmed)	WASTE OIL	1000	Outdoor Under	74		021390
2	Removed – Marked for Removal 1997 (Confirmed)	MOTOR OIL	275	Indoor Above	74		052397
3	Exempt	#2 FUEL OIL	1000	Indoor Above			
4	Permitted – Expires 2002	MOTOR OIL	280	Indoor Above		052397	

Map Identification Number 30 **RIVERHEAD OIL PRODUCTS**
 118 MARCY AVE

Facility Id: 12405
 RIVERHEAD, NY 11901

Source: SUFF. HEALTH DEPT
 Facility Ref. No.: 02438
 TT-Id: 640A-0069-471

MAP LOCATION INFORMATION
 Site location mapped by: MANUAL MAPPING (3)
 Approximate distance from property: 0 feet

ADDRESS CHANGE INFORMATION
 Revised street: NO CHANGE
 Revised zip code: NO CHANGE

Owner Name:
 Owner Address:

Facility Phone #:

TANK NO.	TANK STATUS	TANK CONTENT	CAPACITY GALLONS	TANK LOCATION	INSTALL DATE	PERMIT ISSUED	REMOVED DATE
1	Removed – Marked for Removal 1987 (Confirmed)	#2 FUEL OIL	15000	Outdoor Above			010187
2	Removed – Marked for Removal 1987 (Confirmed)	#2 FUEL OIL	15000	Outdoor Above			010187
3	Removed – Marked for Removal 1987 (Confirmed)	#2 FUEL OIL	15000	Outdoor Above			010187
4	Removed – Marked for Removal 1987 (Confirmed)	#2 FUEL OIL	15000	Outdoor Above			010187
5	Removed – Marked for Removal 1987 (Confirmed)	KEROSENE	15000	Outdoor Above			010187
6	Removed – Marked for Removal 1987 (Confirmed)	KEROSENE	15000	Outdoor Above			010187
7	Removed – Marked for Removal 1987 (Confirmed)	#2 FUEL OIL	15000	Outdoor Above			010187
8	Removed – Marked for Removal 1987 (Confirmed)	#2 FUEL OIL	50000	Outdoor Above			010187
9	Removed – Marked for Removal 1987 (Confirmed)	#2 FUEL OIL	50000	Outdoor Above			010187
10	Removed – Marked for Removal 1987 (Confirmed)	#2 FUEL OIL	50000	Outdoor Above			010187

Map Identification Number 31 **DELTA TRANSMISSIONS**
 520 RTE 25 WEST MAIN ST

Facility Id: 12424
 RIVERHEAD, NY 11901

Source: SUFF. HEALTH DEPT
 Facility Ref. No.: 02833
 TT-Id: 640A-0063-337

MAP LOCATION INFORMATION
 Site location mapped by: MANUAL MAPPING (3)
 Approximate distance from property: 0 feet


ADDRESS CHANGE INFORMATION
 Revised street: NO CHANGE
 Revised zip code: NO CHANGE

Owner Name:
 Owner Address:

Facility Phone #:

TANK NO.	TANK STATUS	TANK CONTENT	CAPACITY GALLONS	TANK LOCATION	INSTALL DATE	PERMIT ISSUED	REMOVED DATE
----------	-------------	--------------	------------------	---------------	--------------	---------------	--------------

NO TANK INFORMATION WAS REPORTED FOR THIS SITE

Map Identification Number 32 **BLACKMAN RIVERHEAD CORP**
 940 RTE 25 WEST MAIN ST

Facility Id: 12432
 RIVERHEAD, NY 11901

Source: SUFF. HEALTH DEPT
 Facility Ref. No.: 03151
 TT-Id: 640A-0071-285

MAP LOCATION INFORMATION
 Site location mapped by: MANUAL MAPPING (3)
 Approximate distance from property: 0 feet

ADDRESS CHANGE INFORMATION
 Revised street: NO CHANGE
 Revised zip code: NO CHANGE

Owner Name: BLACKMAN RIVERHEAD CORP
 Owner Address:

Facility Phone #:

TANK NO.	TANK STATUS	TANK CONTENT	CAPACITY GALLONS	TANK LOCATION	INSTALL DATE	PERMIT ISSUED	REMOVED DATE
1	Removed – Marked for Removal 1989 (Confirmed)	GASOLINE	1000	Outdoor Under	73		032789
2	Removed – Marked for Removal 1991 (Confirmed)	KEROSENE	275	Outdoor Above	75		052891
3	Exempt	#2 FUEL OIL	550	Outdoor Under	76		
4	Exempt	#2 FUEL OIL	1000	Outdoor Under	66		

Map Identification Number 33 **COLOSSAL AUTO BODY (MOBILITY SOLUTI**
 36 RAYNOR AVE

Facility Id: 12499
 RIVERHEAD, NY 11901

Source: SUFF. HEALTH DEPT
 Facility Ref. No.: 06134
 TT-Id: 640A-0071-273

MAP LOCATION INFORMATION
 Site location mapped by: MANUAL MAPPING (5)
 Approximate distance from property: 0 feet

ADDRESS CHANGE INFORMATION
 Revised street: NO CHANGE
 Revised zip code: NO CHANGE

Owner Name: COLOSSAL AUTO BODY INC
 Owner Address:

Facility Phone #:

TANK NO.	TANK STATUS	TANK CONTENT	CAPACITY GALLONS	TANK LOCATION	INSTALL DATE	PERMIT ISSUED	REMOVED DATE
----------	-------------	--------------	------------------	---------------	--------------	---------------	--------------

NO TANK INFORMATION WAS REPORTED FOR THIS SITE

Map Identification Number 34 **RIVERSIDE COLLISION**
 520 RTE 25 WEST MAIN ST

Facility Id: 12508

Source: SUFF. HEALTH DEPT
 Facility Ref. No.: 06571
 TT-Id: 640A-0063-336

MAP LOCATION INFORMATION
 Site location mapped by: MANUAL MAPPING (3)
 Approximate distance from property: 0 feet

ADDRESS CHANGE INFORMATION
 Revised street: NO CHANGE
 Revised zip code: NO CHANGE

Owner Name: YRIVERSIDE COLLISION
 Owner Address:

Facility Phone #:

TANK NO.	TANK STATUS
NO TANK INFORMATION WAS REPORTED FOR THIS SITE	

TANK CONTENT	CAPACITY GALLONS	TANK LOCATION
NO TANK INFORMATION WAS REPORTED FOR THIS SITE		


CAPACITY GALLONS	TANK LOCATION
NO TANK INFORMATION WAS REPORTED FOR THIS SITE	

INSTALL DATE	PERMIT ISSUED	REMOVED DATE
NO TANK INFORMATION WAS REPORTED FOR THIS SITE		

PERMIT ISSUED
NO TANK INFORMATION WAS REPORTED FOR THIS SITE

REMOVED DATE
NO TANK INFORMATION WAS REPORTED FOR THIS SITE

NO TANK INFORMATION WAS REPORTED FOR THIS SITE

Map Identification Number 35 **WEDEL SIGN CO INC**
 705 RTE 25 WEST MAIN ST

Facility Id: 12553

Source: SUFF. HEALTH DEPT
 Facility Ref. No.: 08228
 TT-Id: 640A-0063-333

MAP LOCATION INFORMATION
 Site location mapped by: MANUAL MAPPING (3)
 Approximate distance from property: 0 feet

ADDRESS CHANGE INFORMATION
 Revised street: NO CHANGE
 Revised zip code: NO CHANGE

Owner Name: WEDEL SIGN CO INC
 Owner Address:

Facility Phone #:

TANK NO.	TANK STATUS
NO TANK INFORMATION WAS REPORTED FOR THIS SITE	

TANK CONTENT	CAPACITY GALLONS	TANK LOCATION
NO TANK INFORMATION WAS REPORTED FOR THIS SITE		

CAPACITY GALLONS	TANK LOCATION
NO TANK INFORMATION WAS REPORTED FOR THIS SITE	

INSTALL DATE	PERMIT ISSUED	REMOVED DATE
NO TANK INFORMATION WAS REPORTED FOR THIS SITE		

PERMIT ISSUED
NO TANK INFORMATION WAS REPORTED FOR THIS SITE

REMOVED DATE
NO TANK INFORMATION WAS REPORTED FOR THIS SITE

NO TANK INFORMATION WAS REPORTED FOR THIS SITE

Map Identification Number 36 **PECONIC MACHINE CORP**
 656 A RTE 25 WEST MAIN ST

Facility Id: 12554

Source: SUFF. HEALTH DEPT
 Facility Ref. No.: 08247
 TT-Id: 640A-0071-278

MAP LOCATION INFORMATION
 Site location mapped by: MANUAL MAPPING (3)
 Approximate distance from property: 0 feet

ADDRESS CHANGE INFORMATION
 Revised street: NO CHANGE
 Revised zip code: NO CHANGE

Owner Name: PECONIC MACHINE CORP
 Owner Address:

Facility Phone #:

TANK NO.	TANK STATUS	TANK CONTENT	CAPACITY GALLONS	TANK LOCATION	INSTALL DATE	PERMIT ISSUED	REMOVED DATE
----------	-------------	--------------	------------------	---------------	--------------	---------------	--------------

NO TANK INFORMATION WAS REPORTED FOR THIS SITE

Map Identification Number 37  **BENS GLASS OF RIVERHEAD** **Facility Id: 12555** **Source: SUFF. HEALTH DEPT**
 520 CNTY RD 58 OLD COUNTRY RD RIVERHEAD, NY 11901 Facility Ref. No.: 08248
 TT-Id: 640A-0063-335

MAP LOCATION INFORMATION
 Site location mapped by: MANUAL MAPPING (3)
 Approximate distance from property: 0 feet

ADDRESS CHANGE INFORMATION
 Revised street: NO CHANGE
 Revised zip code: NO CHANGE

Owner Name: DARROLL & JUDITH MEYER
 Owner Address:

Facility Phone #:

TANK NO.	TANK STATUS	TANK CONTENT	CAPACITY GALLONS	TANK LOCATION	INSTALL DATE	PERMIT ISSUED	REMOVED DATE
1	Removed – Marked for Removal 1990 (Confirmed)	GASOLINE	5000	Outdoor Under	67		011690
2	Removed – Marked for Removal 1990 (Confirmed)	GASOLINE	2000	Outdoor Under	63		011690
3	Removed – Marked for Removal 1990 (Confirmed)	GASOLINE	2000	Outdoor Under	63		011690
4	Removed – Marked for Removal 1990 (Confirmed)	GASOLINE	2000	Outdoor Under	63		011690
5	Removed – Marked for Removal 1990 (Confirmed)	GASOLINE	2000	Outdoor Under	77		011690
6	Removed – Marked for Removal 1990 (Confirmed)	GASOLINE	2000	Outdoor Under	77		011690

Map Identification Number 38  **TERRY CONTRACTING CO** **Facility Id: 12560** **Source: SUFF. HEALTH DEPT**
 840 RTE 25 WEST MAIN ST RIVERHEAD, NY 11901 Facility Ref. No.: 08345
 TT-Id: 640A-0071-280


MAP LOCATION INFORMATION
 Site location mapped by: MANUAL MAPPING (3)
 Approximate distance from property: 0 feet

ADDRESS CHANGE INFORMATION
 Revised street: NO CHANGE
 Revised zip code: NO CHANGE

Owner Name: TERRY CONTRACTING CO
 Owner Address:

Facility Phone #:

TANK NO.	TANK STATUS	TANK CONTENT	CAPACITY GALLONS	TANK LOCATION	INSTALL DATE	PERMIT ISSUED	REMOVED DATE
1	Removed – Marked for Removal 1995 (Confirmed)	DIESEL	1000	Outdoor Above			110295
2	Non-Complying – Compliance Reqd as of 1982	WASTE OIL	275	Indoor Above			
3	Approved and Awaiting Construction	WASTE OIL	275	Indoor Above			

Map Identification Number 39  **PECONIC BAY FUEL INC**
950 RTE 25 WEST MAIN ST

Facility Id: 12568

Source: SUFF. HEALTH DEPT
Facility Ref. No.: 08637
TT-Id: 640A-0071-286

MAP LOCATION INFORMATION
Site location mapped by: MANUAL MAPPING (3)
Approximate distance from property: 0 feet

RIVERHEAD, NY 11901

ADDRESS CHANGE INFORMATION
Revised street: NO CHANGE
Revised zip code: NO CHANGE

Owner Name: PECONIC BAY FUEL INC
Owner Address:

Facility Phone #:

TANK NO.	TANK STATUS
----------	-------------

TANK CONTENT

CAPACITY GALLONS	TANK LOCATION
------------------	---------------

INSTALL DATE

PERMIT ISSUED

REMOVED DATE

NO TANK INFORMATION WAS REPORTED FOR THIS SITE



HAZARDOUS WASTE GENERATORS/TRANSPORTERS IDENTIFIED WITHIN THE SEARCH AREA

PLEASE NOTE: * Compass directions can vary substantially for sites located very close to the subject property address.

Map Identification Number 40 	NYSDEC Name: NYSDEC Address: EPA (RCRA) Name: EPA (RCRA) Address:	DR. NICKS TRANSMISSION R H MAIN 504 WEST MAIN STREET AB OIL SERVICES LTD POND RD	RIVERHEAD, NY 11901 RONKONKOMA, NY 11779	Facility Id: NYD981556137 TT-Id: 740A-0049-228
---	---	--	---	--

MAP LOCATION INFORMATION

Site location mapped by: MANUAL MAPPING (3)
Approximate distance from property: 0 feet

ADDRESS CHANGE INFORMATION

Revised street: NO CHANGE
Revised zip code: NO CHANGE

Special Note(s): The New York State Department of Environmental Conservation and the U. S. Environmental Protection Agency have reported different locations for this hazardous waste identification number. Available information for both locations is summarized below.

US EPA RCRA Type: GENERATOR TYPE NOT GIVEN	Notification date: 08/13/1986
Land Disposal:	Receives offsite waste: Incinerator:
Storer:	Treatment facility: Transporter: No current info -- Previously reported
Contact Name: BERNARD LAWRENCE	Source Type: Implementer Contact Phone: 516-361-9757 Contact Info Date: 01/01/2007
Contact Name: BERNARD LAWRENCE	Source Type: Notification Contact Phone: 516-361-9757 Contact Info Date: 08/13/1986

US EPA RCRA Violations:

Violation Type: Transporters – General	Responsible Agency: STATE
Violation Number: 0001 Location: CT	Violation Determination Date: 02/05/2003
Former Citation: SR – 22a-449(c)-11(a)	Violation Return to Compliance: 04/22/2003

NYS DEC Manifested Waste Summary:

Waste Codes, Waste Units, and Transaction Types are only shown for the most recently reported year.

WASTE CODE	WASTE DESCRIPTION	WASTE AMOUNT	WASTE UNITS	TRANSACTION TYPE	YEAR	HISTORIC MAXIMUM AMOUNT	YEAR
D006	Cadmium	7200	POUNDS	GENERATED	1989		

Map Identification Number 41



NYSDEC Name:

NYSDEC Address:

EPA (RCRA) Name:

EPA (RCRA) Address:

COLOSSAL AUTO BODY

36 RAYNOR AVENUE

COLOSSAL AUTO BODY

36 RAYNOR AVE

RIVER HEAD, NY 11901

RIVERHEAD, NY 119017103

Facility Id: NYD982275141

TT-Id: 740A-0052-353

MAP LOCATION INFORMATION

Site location mapped by: MANUAL MAPPING (5)

Approximate distance from property: 0 feet

ADDRESS CHANGE INFORMATION

Revised street: NO CHANGE

Revised zip code: NO CHANGE

US EPA RCRA Type: CONDITIONALLY EXEMPT SMALL QUANTITY GENERATOR

Land Disposal:

Receives offsite waste:

Storer:

Treatment facility:

Contact Name: MIKE MUNOZ

Source Type: Notification

Notification date: 09/16/1987

Incinerator:

Transporter:

Contact Phone: 516-369-681

Contact Info Date: 09/16/1987


Historically listed as the following USEPA RCRA Generator Size(s) as well:

SMALL QUANTITY GENERATOR

NYS DEC Manifested Waste Summary:

Waste Codes, Waste Units, and Transaction Types are only shown for the most recently reported year.

WASTE CODE	WASTE DESCRIPTION	WASTE AMOUNT	WASTE UNITS	TRANSACTION TYPE	YEAR	HISTORIC MAXIMUM AMOUNT	YEAR
D001	Solid waste that exhibits the characteristic of ignitability	35	GALLONS	GENERATED	2006	80	1987
More than one waste code was reported for the following waste amount:		60	GALLONS	GENERATED	2006		
D001	Solid waste that exhibits the characteristic of ignitability						
F003	Spent non-halogenated solvents						
F005	Spent non-halogenated solvents						
F003	Spent non-halogenated solvents	65	GALLONS	GENERATED	2005	110	2003
F005	Spent non-halogenated solvents	504	POUNDS	GENERATED	1997	880	1996
F005	Spent non-halogenated solvents	95	GALLONS	GENERATED	1988		

Map Identification Number 42  **NYSDEC Name:** LONG ISLAND CONSUMER ASSOCIATION **Facility Id:** NYD986965481
NYSDEC Address: 118 MANCY AVENUE RIVERHEAD, NY 11901 **TT-Id:** 740A-0050-050
EPA (RCRA) Name: LONG ISLAND CONSUMER-AG INC
EPA (RCRA) Address: 118 MARCY AVE RIVERHEAD, NY 11901

MAP LOCATION INFORMATION
 Site location mapped by: MANUAL MAPPING (3)
 Approximate distance from property: 0 feet

ADDRESS CHANGE INFORMATION
 Revised street: 118 MARCY AVE
 Revised zip code: NO CHANGE

US EPA RCRA Type: GENERATOR TYPE NOT GIVEN **Notification date:** 07/09/1991
Land Disposal: Receives offsite waste: **Incinerator:**
Storer: Treatment facility: **Transporter:**
Contact Name: JIM GOROLESKI **Source Type:** Implementer **Contact Phone:** 516-727-5084 **Contact Info Date:** 01/01/2007
Contact Name: JIM GOROLESKI **Source Type:** Notification **Contact Phone:** 516-727-5084 **Contact Info Date:** 07/09/1991

Historically listed as the following USEPA RCRA Generator Size(s) as well:
 CONDITIONALLY EXEMPT SMALL QUANTITY GENERATOR

NYS DEC Manifested Waste Summary:
 Waste Codes, Waste Units, and Transaction Types are only shown for the most recently reported year.

WASTE CODE	WASTE DESCRIPTION	WASTE AMOUNT	WASTE UNITS	TRANSACTION TYPE	YEAR	HISTORIC MAXIMUM AMOUNT	YEAR
D008	Lead	85	GALLONS	GENERATED	1992		

Map Identification Number 43  **NYSDEC Name:** LONG ISLAND CAULIFLOWER ASSOCIATION **Facility Id:** NYD987015203
NYSDEC Address: 139 MARCY AVENUE RIVERHEAD, NY 11901 **TT-Id:** 740A-0050-051
EPA (RCRA) Name: LONG ISLAND CAULIFLOWER ASSN
EPA (RCRA) Address: 139 MARCY AVE RIVERHEAD, NY 11901

MAP LOCATION INFORMATION
 Site location mapped by: MANUAL MAPPING (3)
 Approximate distance from property: 0 feet

ADDRESS CHANGE INFORMATION
 Revised street: NO CHANGE
 Revised zip code: NO CHANGE

US EPA RCRA Type: GENERATOR TYPE NOT GIVEN **Notification date:** 09/24/1992
Land Disposal: Receives offsite waste: **Incinerator:**
Storer: Treatment facility: **Transporter:**
Contact Name: LESLIE CORWIN **Source Type:** Implementer **Contact Phone:** 516-727-2212 **Contact Info Date:** 01/01/2007
Contact Name: LESLIE CORWIN **Source Type:** Notification **Contact Phone:** 516-727-2212 **Contact Info Date:** 09/24/1992

Historically listed as the following USEPA RCRA Generator Size(s) as well:
 CONDITIONALLY EXEMPT SMALL QUANTITY GENERATOR

NYS DEC Manifested Waste Summary:
 Waste Codes, Waste Units, and Transaction Types are only shown for the most recently reported year.

WASTE CODE	WASTE DESCRIPTION	WASTE AMOUNT	WASTE UNITS	TRANSACTION TYPE	YEAR	HISTORIC MAXIMUM AMOUNT	YEAR
P020	Dinoseb	100	GALLONS	GENERATED	1992		

Map Identification Number 44  **NYSDEC Name:** **TERRY CONTRACTING & MATERIALS INC** **Facility Id:** **NYN10001A325**
NYSDEC Address: 840 WEST MAIN ST RIVERHEAD, NY 11901 TT-Id: 740A-0052-354

MAP LOCATION INFORMATION
 Site location mapped by: MANUAL MAPPING (3)
 Approximate distance from property: 0 feet

ADDRESS CHANGE INFORMATION
 Revised street: NO CHANGE
 Revised zip code: NO CHANGE

This facility has been deleted from the reported data. Data reflects last reported information.
 US EPA RCRA (Resource Conservation and Recovery Act) information not reported; Site information reported by NYS DEC.

NYS DEC Manifested Waste Summary:
 Waste Codes, Waste Units, and Transaction Types are only shown for the most recently reported year.

WASTE CODE	WASTE DESCRIPTION	WASTE AMOUNT	WASTE UNITS	TRANSACTION TYPE	YEAR	HISTORIC MAXIMUM AMOUNT	YEAR
NONE	No hazardous waste activity reported by NYS up to 4/15/2013.						

Map Identification Number 45  **NYSDEC Name:** **DANNY'S CESSPOOL SERVICE** **Facility Id:** **NYN100052359**
NYSDEC Address: 950 WEST MAIN STREET RIVERHEAD, NY 11901 TT-Id: 740A-0052-355

MAP LOCATION INFORMATION
 Site location mapped by: MANUAL MAPPING (3)
 Approximate distance from property: 0 feet

ADDRESS CHANGE INFORMATION
 Revised street: NO CHANGE
 Revised zip code: NO CHANGE

This facility has been deleted from the reported data. Data reflects last reported information.

US EPA RCRA (Resource Conservation and Recovery Act) information not reported; Site information reported by NYS DEC.

NYS DEC Manifested Waste Summary:

Waste Codes, Waste Units, and Transaction Types are only shown for the most recently reported year.

WASTE CODE	WASTE DESCRIPTION	WASTE AMOUNT	WASTE UNITS	TRANSACTION TYPE	YEAR	HISTORIC MAXIMUM AMOUNT	HISTORIC MAXIMUM YEAR
------------	-------------------	--------------	-------------	------------------	------	-------------------------	-----------------------

NONE No hazardous waste activity reported by NYS up to 4/15/2013.

Map Identification Number 46



NYSDEC Name:

RIVERHEAD DODGE
 NYSDEC Address: 642 W MAIN ST & RTE 25
 EPA (RCRA) Name: RIVERHEAD DODGE
 EPA (RCRA) Address: 642 W MAIN ST & RTE 25

RIVERHEAD, NY 11901
 RIVERHEAD, NY 11901

Facility Id: NYR000033100

TT-Id: 740A-0052-352

MAP LOCATION INFORMATION

Site location mapped by: MANUAL MAPPING (3)

Approximate distance from property: 0 feet

ADDRESS CHANGE INFORMATION

Revised street: 642 W MAIN ST

Revised zip code: NO CHANGE

US EPA RCRA Type: CONDITIONALLY EXEMPT SMALL QUANTITY GENERATOR

Land Disposal: Receives offsite waste:

Storer: Treatment facility:

Contact Name: ED CAREY

Source Type: Notification

Notification date: 12/12/1996

Incinerator:

Transporter:

Contact Phone: 516-727-1041 Contact Info Date: 12/12/1996

Historically listed as the following USEPA RCRA Generator Size(s) as well:

SMALL QUANTITY GENERATOR

NYS DEC Manifested Waste Summary:

Waste Codes, Waste Units, and Transaction Types are only shown for the most recently reported year.

WASTE CODE	WASTE DESCRIPTION	WASTE AMOUNT	WASTE UNITS	TRANSACTION TYPE	YEAR	HISTORIC MAXIMUM AMOUNT	HISTORIC MAXIMUM YEAR
------------	-------------------	--------------	-------------	------------------	------	-------------------------	-----------------------

NONE Site reported by US EPA. No hazardous waste activity reported by NYS.



NO CHEMICAL STORAGE FACILITIES IDENTIFIED WITHIN THE SEARCH AREA



NO HAZARDOUS SUBSTANCE WASTE DISPOSAL SITES IDENTIFIED WITHIN THE SEARCH AREA



NO TOXIC AIR, LAND AND WATER RELEASES IDENTIFIED WITHIN THE SEARCH AREA



NO WASTEWATER DISCHARGES IDENTIFIED WITHIN THE SEARCH AREA



NO AIR DISCHARGE FACILITIES IDENTIFIED WITHIN THE SEARCH AREA



CIVIL & ADMINISTRATIVE ENFORCEMENT DOCKET FACILITIES IDENTIFIED WITHIN THE SEARCH AREA

PLEASE NOTE: * Compass directions can vary substantially for sites located very close to the subject property address.

Map Identification Number 47 **LONG ISLAND ICE & FUEL CORP** **Facility Id: NY0002021640**
 656 W MAIN ST RIVERHEAD, NY 11901 TT-Id: 920A-0001-321

MAP LOCATION INFORMATION
 Site location mapped by: MANUAL MAPPING (3)
 Approximate distance from property: 0 feet

ADDRESS CHANGE INFORMATION
 Revised street: NO CHANGE
 Revised zip code: NO CHANGE

=====

ADMINISTRATIVE DOCKET CASE INFORMATION

=====

DOCKET CASE #	COURT DOCKET NUMBER	DATE ISSUED	DATE FINAL ORDER ISSUED	CASE NAME
02-1997-0345	II EPCRA-SUP-97-0205	09-04-1997	09-29-1997	LONG ISLAND ICE AND FUEL CORPO

DEFENDANT NAME(S): LONG ISLAND ICE AND FUEL CORPORATION

LAW(S) VIOLATED
 Emergency Planning & Community Right to Know Act – Section 312

DISPOSITION OF CASE FEDERAL PENALTY ASSESSED COST RECOVERY AWARDED
 Consent instrument with penalty 2000

TYPE OF VIOLATION(S)
 Violations Of Reporting Requirements

TYPE OF POLLUTANT(S)
 AMMONIA

U.S. EPA EMERGENCY RESPONSE NOTIFICATION SYSTEM (ERNS) SPILLS
 AT THE LOCATION OR POTENTIALLY AT THE LOCATION OF
 Riverhead BOA - Section 2
 Riverhead, NY 11901

* Any ERNS Spills listed below are NOT mapped in this report *

ONSITE ERNS (A count of these spills can be found in the distance interval table):

Spill Number (ID): 431589

Spill Date: 04/19/1995

Location: 809 WEST MAIN ST
 Spill City: RIVERHEAD NY 11901

Material Spilled	Quantity Spilled	Units	Pounds	Quantity Released in Water	Units	Casno
OIL, FUEL: NO. 2	100.00	GAL	700.00	0.00	UNK	

Potentially Responsible Party (Discharger):
 Discharger Address: 809 WEST MAIN ST
 RIVERHEAD NY 11901
 Dun and Bradstreet Number: Organization Type: PRIVATE CITIZEN

Medium(s) Affected:
 Air: F Land: F Water: T Groundwater: F Contained within Fixed Facility: F Other: F
 Waterway Affected: PONIC RIVER
 Damages Incurred: F Estimated Cost of Property Damage: \$0.00

Cause(s):
 Transportation Accident: F Equipment Failure: F
 Operator Error: F Natural Phenomenon: F
 Dumping: F Other Cause: F
 Unknown: F
 Cause of the incident: Source of Release:
 Type of Transportation Involved: FIXED FACILITY

Action: DEC HAS BEEN CALLED

Description: HOME HEATING UNIT/BAD OIL LINE

Miscellaneous: A LIGHT SHEEN IS COMING FROM THE GROUND

Spill Number (ID): 440725

Spill Date: 05/15/1995

Location: 513 W MAIN ST
 Spill City: RIVERHEAD NY 11901

Material Spilled	Quantity Spilled	Units	Pounds	Quantity Released in Water	Units	Casno
------------------	------------------	-------	--------	----------------------------	-------	-------

UNKNOWN OIL 0.00 UNK 0.00 0.00 UNK 53897628

Potentially Responsible Party (Discharger):
Discharger Address:

Dun and Bradstreet Number: Organization Type: UNKNOWN

Medium(s) Affected:

Air: F Land: T Water: F Groundwater: F Contained within Fixed Facility: F Other: F

Waterway Affected: PECONIC RIVER

Damages Incurred: F Estimated Cost of Property Damage: \$0.00

Cause(s):

Transportation Accident: F Equipment Failure: T

Operator Error: F Natural Phenomenon: F

Dumping: F Other Cause: F

Unknown: F

Cause of the incident: Source of Release:

Type of Transportation Involved: UNKNOWN (EPA REGIONS)

Action: NONE

Description: UNKNOWN / UNKNOWN SHEEN SIGHTING, SHEEN SIZE:200' X 5' RAINBOW/WINDS CALM

Miscellaneous: PC THINKS THAT SHEEN MAY BE CAUSED BY RUNOFF FM NEARBY AUTO REPAIR FACILITY

POTENTIALLY ONSITE ERNS:

RECORD NUMBER	SPILL NUMBER	SPILL STREET	SPILL CITY	SPILL ZIP
4	10289	THE AGS AREA		
9	10658	CENTRAL STEAM FAC. BLDG 611A TANK #1		
11	108885	PIER 7, BERTH 1.		
17	110708	PLANT LOCATION		
20	112199	BUILDING 610		
21	113268	GAVE CALLER # FOR NY DEC; CALLER SAID THAT NYC EPA		
45	125934	PIER 7, BERTH 1		
47	127284	SOUTH OF BLDG 610 CENTRAL STEAM FACILITY		
50	128559	IN PARKING LOT		
53	12914	W. MAIN ST.- 9A RIVERHEAD SUBST.	RIVERHEAD	
55	130548	BUILDING 930		
63	150810	ELECTRICAL SUBSTATION		
66	15434	50 DIFFERENT ADDRESSES IN 15 COMMUNITIES		
71	1637	LOADING DOCK OF HEALTH SCIENCES BLDG		
107	2072	NOT SURE WHICH STATION GASOLINE ODOR IS COMING FRO		
191	250154	GLENWOOD TERMINAL	LONG ISLAND	
324	353963	HESS PORT NORTH SHIP DOCK	NEW YORK	10036
325	355505	BARCELONA POINT LIGHT NO.7		
369	442949	TRAIN SYMBOL BUB 25TH	KELLOGG	
381	456815	WAYNE SCOTT	NEW YORK	
384	467727	LAT 37o 33/LONG 121o 37	MODESTO (NR)	11432
400	496503	DALOIA & NOWHERE	ASK JIM	
401	499728	ASK WITKOWSKI		
418	52682	BLDG 610 (CENTRAL STEAM FACILITY)		
419	527049	ASK DALOIA	ASK DALOIA	
423	532840	RT 25	AQUEBOGUE (RIVERHEAD)	11931-
430	543684	ASK TAWADROS	ASK TAWADROS	
446	55288	BUILDING 610		

452	555396	ASK ZACHOS	ASK ZACHOS
457	56224	BLDG 610	
466	572277	ASK CHONG	ASK CHONG
471	57819	MUD CREEK	
516	617692	MAYER TERMINAL PIER 62	
576	70105	2000 YARDS W OF MORRIS AVE OCCURRED AT THE TANKFAR	
656	942	S. SIDE W. MAIN ST IN RIVERHEAD,	RIVERHEAD

RECORD NUMBER	SPILL NUMBER	SPILL STREET	WATERBODY
38	123097	LATITUDE: 4049.5 N LONGITUDE: 7230.3 W	NAVIGABLE WATERS NEC
39	123210	LATITUDE: 0.0 N LONGITUDE: 0.0 W	NAVIGABLE WATERS NEC
586	76086	LATITUDE: 4050.5 N LONGITUDE: 7228.8 W	NAVIGABLE WATERS NEC
635	80174	LATITUDE: 4045.9 N LONGITUDE: 7245.0 W	NAVIGABLE WATERS NEC
636	80220	LATITUDE: 0.0 N LONGITUDE: 0.0 W	NAVIGABLE WATERS NEC

RECORD NUMBER	SPILL NUMBER	SPILL STREET	SPILL CITY	SPILL ZIP
1	102162			
6	103528			
7	104219			
10	106642			
13	109108			
15	109459			
18	110765			
22	113817			
28	116043			
29	116376			
30	116795			
31	118507			
32	11924			
33	119643			
42	1245			
44	125834			
49	127755			
56	131242			
64	151403			
74	16538			
81	17469			
83	17631			
85	17633			
86	17634			
87	17635			
88	17638			
94	18401			
95	18849			
111	216809		NEW YORK	
134	23401			
159	24128			
170	24317			
172	24358			
173	24372			
174	24391			
175	24409			
176	24435			
181	24560			
182	24623			
183	24632			
186	24748			
187	24749			

188	24754
189	24780
262	27643
275	27849
277	27932
326	3580
383	461265
393	48
396	4823
402	50153
403	50352
408	50921
409	50986
412	52020
416	52396
422	53202
424	53351
459	563852
460	56500
461	56550
513	61496
514	61702
541	639885
546	64066
563	64851
570	65755
572	68853
573	69279
574	69744
577	70493
583	75904
588	76141
591	76336
592	76400
595	76602
596	76671
600	77068
603	77380
604	77634
605	77692
608	77988
610	78157
615	78591
626	79662
628	79763
630	79779
648	81170
658	9938

NEW YORK

Unmappable facilities for 'Suffolk' County

NPL/CERCLIS/NYSDEC Inactive Haz. Waste or Reg. Qual. Sites

FACILITY ID	FACILITY NAME	STREET	CITY	ZIP
1-031	MACKENZIE BARN	MIDDLE COUNTRY ROAD	CALVERTON	UNKNOWN
152081	CALVERTON DEMOLITION DEBRIS SITE	RTE. 25-25A	CALVERTON	11933

Solid Waste Facilities

FACILITY ID	FACILITY NAME	STREET	CITY	ZIP
52C03	TRANS MED LIMITED RMW TS			UNKNOWN
52W54R	SYNCOR NUCLEAR PHARMACY S			UNKNOWN
52W69R	DUNLOP AVE COMPOSTING			UNKNOWN
52W72R	TRI-TOWN CARTING CORP.			UNKNOWN
52W74	GLOBAL LAND MATERIALS			UNKNOWN
52W76R	C&A MATERIALS			UNKNOWN
52W77R	HOLBROOK TRUCK & LEASING			UNKNOWN
52W78	LONG ISLAND DIRT CORP.			UNKNOWN
52W80R	T.S. HAULERS, INC.			UNKNOWN
52W81R	NORTH SHORE RECYCLING			UNKNOWN
52W85R	CALVERTON INDUSTRIES, LLC			UNKNOWN
52W98R	BELLI CONTRACTING CO, INC			UNKNOWN
52D01	LONG ISLAND RECYCLING INC			UNKNOWN
52S10	ALEXANDER AND ANTHONY IZZ			UNKNOWN
52T65	CALVENTON DEMO. DEBRIS	BOX 164A	CAMPBELL HALL	11933
52F09	RIVERHEAD YOUNGS AVE SLP	200 HOWELLS AVENUE	RIVERHEAD	11933
	RIVERHEAD RUBBISH	P.O. BOX 974	RIVERHEAD	11933
	RIVERHEAD LANDGAS CO.	1703 E SECOND ST	SCOTCH PLAINS	11933

Hazardous Waste Treater, Storer, or Disposal Sites

FACILITY ID	FACILITY NAME	STREET	CITY	ZIP
NYD990762742	COUNTY TANK LINES INC.	ROUTE-58 & ROUTE-25	RIVERHEAD	UNKNOWN

Hazardous Spills - MISC. SPILL CAUSES - Active

FACILITY ID	FACILITY NAME	STREET	CITY	ZIP
1216488	CAFFEE RESIDENCE	88 PELMAN STREET	SOUTHAMPTON	11968

Hazardous Spills - TANK FAILURES - Closed

FACILITY ID	FACILITY NAME	STREET	CITY	ZIP
0211985	RESIDENCE	1A AQUEBOGUE TRIAL PARK	AQUEBOGUE	11931
9707477	ROLLIN MOBILE HOME PARK	132 ROLLIN PARK	CALVERTON	UNKNOWN
0225248	CROWN STABLES	MIDDLE COUNTRY ROAD	CALVERTON	11933
8605327	ZAMBER RESIDENCE	LOT 73 OAKLAND RIDGE CT	RIVERHEAD	UNKNOWN

Hazardous Spills - TANK TEST FAILURES - Closed

FACILITY ID	FACILITY NAME	STREET	CITY	ZIP
8605211	UPS	UPS GARAGE	CALVERTON	UNKNOWN
8401337	SUNOCO S/S	147 RTE 25	RIVERHEAD	11901

Hazardous Spills - UNKNOWN CAUSE OR OTHER CAUSES - Closed

FACILITY ID	FACILITY NAME	STREET	CITY	ZIP
8401635				UNKNOWN
8401564				UNKNOWN
8100603				UNKNOWN
8806366	UNKNOWN	ROUTE 25	AQUEBOGUE	11931
9711864	FORGE POND	OFF FORGE ROAD	CALVERTON	11933
9500794	ALEX LASURDO	RTE 25	CALVERTON	UNKNOWN
9414571	LILCO	FRANCIS BLVD	CALVERTON	11933

9309786	UNK	FUNWOOD DRIVE	CALVERTON	11933
9010286	TOM'S COUNTRY AUTO	1202 RTE 25	CALVERTON	UNKNOWN
9006038	UPS	FRANCIS BLVD & RTE 25	CALVERTON	11933
1109993	FORGE POND	SOUTH RIVER ROAD (NEXT TO 332)	CALVERTON	11933
0012142	UNKNOWN	RTE 25/MIDDLE COUNTRY RD	CALVERTON	11933
7800390			DUCK LAKE	UNKNOWN
8201717			FLANDERS	11901
8100435			HAMPTON BAY	UNKNOWN
8709317	JAMES QUINN	CALLAHANS MARINA	HAMPTON BAYS	UNKNOWN
8903906	UNKNOWN	EAST CREEK AT STATE RAMP	JAMESPORT	UNKNOWN
9515378	1 MILE W/O MATTITUCK	NEAR RIVERHEAD	LONG ISLAND	UNKNOWN
9500242	UNK	PECONIC BAY	PECONIC	UNKNOWN
7801072			PILOT STATION	UNKNOWN
9900356	RIVERHEAD WATER DISTRICT	RIVERHEAD WATER DISTRICT	RIVERHEAD	11901
9825036	FORMER ACE FUEL OIL TERM	ROUTE 25	RIVERHEAD	11901
9305545	FORMER ACE F/O TERMINAL	RTE 25	RIVERHEAD	11901
9211585	MAAS RESIDENCE	75 OAKLAND RIDGE PARK	RIVERHEAD	11901
9101379	UNKNOWN	RAYNOR AVENUE	RIVERHEAD	11901
9101375	EURO TECH AUTOBODY	RAYNOR AVENUE	RIVERHEAD	11901
9011433	UNKNOWN	PECONIC RIVER	RIVERHEAD	UNKNOWN
9000487	UNKNOWN	NEAR REEVES BEACH	RIVERHEAD	UNKNOWN
8908691	UNK	PECONIC YACHT CLUB	RIVERHEAD	11901
8901856	UNKNOWN	REEVES BEACH	RIVERHEAD	11901
8802498	UNKNOWN	710 MECHANIC BLVD	RIVERHEAD	11901
8403391	UNK	OSBORN AVENUE	RIVERHEAD	11901
8301769			RIVERHEAD	11901
0905426	RIVERHEAD CITY MARINA	BY PECONIC RIVER	RIVERHEAD	11901
0806167	PECONIC RIVER	PECONIC AVENUE	RIVERHEAD	11901
0550785	RIVERHEAD CEMENT BLOCK	ROANOKE AVENUE	RIVERHEAD	11901
0311970	INDIAN ISLAND CTY GOLF CO	RIVERSIDE DRIVE	RIVERHEAD	11901
0225030	UNKNOWN	EAST MAIN STREET	RIVERHEAD	11901
0110119	UNKNOWN	PECONIC BLVD	RIVERHEAD	11901
1003279	WATER	PECONIC BAY	SOUTHAMPTON	11968
0801791	CUMBERLAND FARMS	TWIN COUNTY ROAD	SOUTHAMPTON	11968

Hazardous Spills - MISC. SPILL CAUSES - Closed

FACILITY ID	FACILITY NAME	STREET	CITY	ZIP
9403401	BOCCIA RESIDENCE	23B AQUEBOGUE MOBILE PARK	AQUEBOGUE	11931
9314468	UNK	ROUTE 25	AQUEBOGUE	UNKNOWN
9102347	HUBBARD RES OR COMMANDER	MAIN STREET	AQUEBOGUE	11931
1208013	JAFFE RESIDENCE	16 HARGER ROAD	AQUEBOGUE	11931
1100625	RESIDENCE	27A AQUEBOGUE PARK	AQUEBOGUE	11931
9925326	TS HAULERS	MIDDLE COUNTRY ROAD	CALVERTON	11933
9925251	FORGE POND FISHING ACCESS	FORGE ROAD (X NUGENT DR)	CALVERTON	UNKNOWN
9414802	ROLLIN MOBILE HOMES	RIVER ROAD	CALVERTON	UNKNOWN
9009191	BEHIND BLDG	UNIT 53-56 WOODED COURT	CALVERTON	UNKNOWN
8806669	UNKNOWN	SOUTH RIVER ROAD	CALVERTON	11933
8705877	LILCO	FRANCES BLVD S/O RTE 25	CALVERTON	UNKNOWN
8705336	UPS	RTE 25	CALVERTON	11933
0902506	UNKNOWN	WOODCLIFF PARK RD & BEACH TRAIL	CALVERTON	11933
0225149	TOMS COUNTRY STATION	RTE 25	CALVERTON	11933
9208948	FRANK WISNOSKI RESIDENCE	66 & 68 FLANDERS BAY AVE	FLANDERS	11901
0310087	UNKNOWN	WOOD ROAD TRAIL	FLANDERS	11901
8806936	TOWN OF SOUTHAMPTON HWY	HAMPTON BAYS BARN	HAMPTON BAYS	UNKNOWN
9204071	JOHN BYANK PASS VEHICLE	IN RP'S VEHICLE	NOT GIVEN	UNKNOWN
9825240	UPPER PECONIC FISH ACCESS	MILL ROAD	RIVERHEAD	UNKNOWN
9815379	INDIAN ISLAND GOLF COURSE	RIVER ROAD	RIVERHEAD	UNKNOWN
9814985	OFF RIVERHEAD PLATFORM	1 MILE EAST OF	RIVERHEAD	11901
9804538	WEeping WILLOW MOTEL	MAIN STREET	RIVERHEAD	11901
9706339	COASTAL GAS STATION	WEST MAIN STREET	RIVERHEAD	11901

9611996	SPILL NUMBER 9611996	RTE 25/EDWARDS AVE/SIMONS	RIVERHEAD	11901
9608864	UNK	SOUTH RAILROAD/CAMPGROUND	RIVERHEAD	11901
9600593	SPILL NUMBER 9600593	BLUE BALL/RTE 25	RIVERHEAD	11901
9508817	RIVERHEAD PROPERTY	RTE 25	RIVERHEAD	11901
9501807	UNK	RTE 25/WADING RIVER MANNI	RIVERHEAD	UNKNOWN
9404889	RIVERHEAD SEWER DIST	RIVER ROAD	RIVERHEAD	UNKNOWN
9305301	TOWN OF RIVERHEAD	OSBORNE AVE	RIVERHEAD	UNKNOWN
9213599	CORIZINNI ASPHALT/SHAMROC	ROANAKE AVENUE	RIVERHEAD	11901
9205896	LILCO	CEDAR STREET	RIVERHEAD	UNKNOWN
9102040	ST ISADORES SCHOOL	MARCY AVENUE	RIVERHEAD	11901
9012987	UNKNOWN	NEAR BOAT RAMP PECONIC PARKING LOT	RIVERHEAD	UNKNOWN
9005084	JOHN DERE TRACTORS DEALERSHIP	MARCY AVENUE	RIVERHEAD	11901
9000629	LILCO	EAST OF MILL ROAD	RIVERHEAD	11901
8907560	RIVERHEAD WASTE PLANT	RIVER ROAD	RIVERHEAD	11901
8904747	DAVIS KEDDY	RTE 25,EAST MAIN STREET	RIVERHEAD	11901
8807494	UNKNOWN	FIELD NEAR 951H	RIVERHEAD	UNKNOWN
8806346	UNKNOWN	RIVERSIDE DRIVE	RIVERHEAD	11901
8802837	UNKNOWN	EAST MAIN STREET	RIVERHEAD	11901
8710661	PECONIC BAY FUEL CO	ROANKE AVENUE	RIVERHEAD	11901
8607950	UNKNOWN	EAST MAIN STREET	RIVERHEAD	11901
8602948	LILCO	WEST MAIN STREET	RIVERHEAD	11901
8602692	LILCO	RTE 58	RIVERHEAD	UNKNOWN
8600563	LILCO	WEST MAIN ST-POLE #2164	RIVERHEAD	11901
1214502	HOWELL AVE PUMP STATION	HOWELL AVENUE	RIVERHEAD	11901
0611787	FITZPATRICK RESIDENCE	9 EAST OAKLAND RIDGE PARK	RIVERHEAD	11901
0611229	LIPA	RIVERHEAD ROAD	RIVERHEAD	11901
0609448	VERIZON TRUCK	FISHEL AVENUE	RIVERHEAD	11901
0607288	UNKNOWN	981 MAIN STREET	RIVERHEAD	11901
0503097	ON A DECK DRILL ONLY	UNKNOWN STREET	RIVERHEAD	11901
0305146	CONOCO PHILLIPS TERMINAL	CONOCO PHILLIPS TERMINAL	RIVERHEAD	UNKNOWN
0304420	UNKNOWN	EAST MAIN STREET	RIVERHEAD	11901
0225424	FORGE POND/PECONIC LAKE	FORGE ROAD	RIVERHEAD	11933
0203639	UNKNOWN	RTE 58/RTE 25	RIVERHEAD	11901
0125094	UNKNOWN	DIRT ROAD OFF RTE 25	RIVERHEAD	11901
0110488	9A RIVERHEAD	MILL ROAD	RIVERHEAD	11901
0110225	UNKNOWN	IN RIVERHEAD	RIVERHEAD	11901
0104267	UNKNOWN	UNION AVENUE & SEEGEMERE STREET	RIVERHEAD	11901
0004829	RIVERHEAD SEWER DIST	RIVER AVENUE	RIVERHEAD	11901
0003696	RIVERHEAD PLATFORM DRILL ONLY	RIVERHEAD PLATFORM	RIVERHEAD	11901
0000499	CITGO GAS STATION	WEST MAIN STREET	RIVERHEAD	11901
1009545	DUDYESKY RESIDENCE	29 GLENVILLE	SOUTHAMPTON	11968
0205629	NEAR BAYBERRY LAND	SHRUBLAND ROAD	SOUTHAMPTON	11968
0125321	UNKNOWN	STREETS OF SUFFOLK COUNTY	TOWNS OF SUFFOLK COUNTY	UNKNOWN

Petroleum Bulk Storage Facilities

FACILITY ID	FACILITY NAME	STREET	CITY	ZIP
6-11907				UNKNOWN
NYSF13940	GO TO REF NO. 04189			UNKNOWN
NYSF15282	GO TO REF.NO 07541			UNKNOWN
NYSF12376	BROAD COVE	HUBBARD AVE	AQUEBOGUE	11931
NYSF12395	PHOTOCIRCUITS	WEST LN	AQUEBOGUE	11931
NYSF12588	HANS KLATT & SON INC	HUBBARD AVE	AQUEBOGUE	11931
6-0025	CALVERTON VORTAC	RTE 25	CALVERTON	11933
6-0199	CAL HOLLOW FARM'S	OSBORNE AWE.	CALVERTON	11901
6-0247	LEE FARMS	MIDDLE COUNTRY ROAD	CALVERTON	11933
6-0310	T S HAULERS	RTE 25	CALVERTON	11933
NYSF12071	WARNER DUCK FARM INC	RIVER RD	CALVERTON	11933
NYSF12098	NUMBER 1 COMPONENTS INC	FRANCIS BLVD	CALVERTON	11933
NYSF12106	ALL COUNTY AGGREGATES INC	390 RTE 25 MIDDLE COUNTRY RD	CALVERTON	11933
NYSF12128	NEPTUNE MARINE INC	RTE 25 MIDDLE COUNTRY RD	CALVERTON	11933

NYSF12129	R A S CARTING CORP	2 C FRANCES BLVD	CALVERTON	11933
NYSF12149	T S HAULERS	RTE 25	CALVERTON	11933
NYSF12150	T S HAULERS INC	123 RTE	CALVERTON	11933
NYSF12233	LEE FARMS	RTE 25 MIDDLE COUNTRY RD	CALVERTON	11933
NYSF12259	CALVERTON VORTAC	RTE 25 MIDDLE COUNTRY RD	CALVERTON	11933
NYSF12368	RIVERHEAD WATER DISTRICT #11	RTE 25	CALVERTON	11933
NYSF12382	MACKENZIE BARN	RTE 25 MIDDLE COUNTRY RD	CALVERTON	11933
NYSF12385	SUFFOLK COUNTY DHS MAINTENANCE GARA	390 RTE 25 MIDDLE COUNTRY RD	CALVERTON	11933
NYSF12436	UNITED PARCEL SERVICE	15 FRANCIS BLVD	CALVERTON	11933
NYSF12489	ATLAS WRECKER CO INC	RTE 25 MIDDLE COUNTRY RD	CALVERTON	11933
NYSF12500	MOHAWK COLORAMA CONCRETE INC	FRANCES BLVD	CALVERTON	11933
NYSF12536	OMNI SITE CALVERTON COMPOST	RTE 25 MIDDLE COUNTRY RD	CALVERTON	11933
NYSF16198	AQUACULTURE AGRO. ENVIRO. INCUBATOR	MIDDLE COUNTRY RD	CALVERTON	11933
NYSF17027	WINDCREST EAST	150 GOLDENSPRUCE DR	CALVERTON	11933
6-0067	NASSAU SUFFOLK LUMBER	MILL RD	RIVERHEAD	11901
6-0141	CROWN SANITATION	PO BOX 974	RIVERHEAD	11933
6-0246	EDWARD ZILNICKI	RD 393 ROANOKE AVE	RIVERHEAD	11901
6-0265	SUFFOLK COUNTY PARK INDIAN ISL	RIVERSIDE DR	RIVERHEAD	11901
6-0298	RIVERHEAD BUILDING SUPPLY CORP	EAST MAIN ST	RIVERHEAD	11901
NYSF12062	BRIDGEVIEW DUCK FARM	FORGE RD	RIVERHEAD	11901
NYSF12072	SUNRISE DUCK FARM	HUBBARD AVE	RIVERHEAD	11901
NYSF12077	AGWAY LI CROP SERVICES	PO BOX 539	RIVERHEAD	11901
NYSF12080	EDWARD ZILNICKI (SECT 81)	ROANOKE AVE	RIVERHEAD	11901
NYSF12085	FARMERS EXCHANGE CO	OSBORN AVE	RIVERHEAD	11901
NYSF12090	COUNTY TANK LINES INC	RTE 25 WEST MAIN ST	RIVERHEAD	11901
NYSF12110	RIVERHEAD BLDG SUPPLY	RTE 25 EAST MAIN ST	RIVERHEAD	11901
NYSF12194	CAL HALLOW FARMS	OSBORN AVE	RIVERHEAD	11901
NYSF12280	NASSAU SUFFOLK LUMBER - RIVERHEAD	MILL RD	RIVERHEAD	11901
NYSF12338	TANGER FACTORY OUTLET CENTER INC	TANGER DR SUITE 200	RIVERHEAD	11901
NYSF12355	T S HAULERS INC	RTE 25 WEST MAIN ST	RIVERHEAD	11901
NYSF12364	SUFFOLK COUNTY PARK INDIAN ISLAND C	RIVERSIDE DR	RIVERHEAD	11901
NYSF12415	SUFFOLK COUNTY RIVERHEAD MICROGRAPH	OLD RIVER RD	RIVERHEAD	11901
NYSF12433	RIVERHEAD CEMENT BLOCK	PO BOX 707	RIVERHEAD	11901
NYSF12449	RIVERHEAD TOWN SALT PILE	OSBORN AVE	RIVERHEAD	11901
NYSF12469	RIVERHEAD BUILDING SUPPLY CORP	RTE 25 EAST MAIN ST	RIVERHEAD	11901
NYSF12486	EURO TECH RESTORATIONS	53 TAYNOR AVE	RIVERHEAD	11901
NYSF12535	SYNERGY GAS CORP	RTE 25 MAIN ST	RIVERHEAD	11901
NYSF15870	EASTERN WELDING	O	RIVERHEAD	11901

Hazardous Waste Generation or Transport Facilities

FACILITY ID	FACILITY NAME	STREET	CITY	ZIP
NYD162479752	AQUEBOGUE VETERINARY HOSPITAL	RTE 25	AQUEBOGUE	UNKNOWN
NYD981183270	ATLAS WRECKER CO INC	RTE 25	CALVERTON	11933
NYD986900181	UNITED PARCEL SERVICE	25 FRANCIS BLVD	CALVERTON	11933
NYD986909497	OCEAN PETROLEUM	ROUTE 25	CALVERTON	UNKNOWN
NYN100052364	MILLER ENVIRONMENTAL GROUP, INC.	P. O. BOX 610	CALVERTON	UNKNOWN
NYP000871731	UNITED PARCEL SERVICE	75 FRANCIS BLVD	CALVERTON	UNKNOWN
NYP003631264	NYSDEC	SPILLS ?	LIC	UNKNOWN
NYP003631512	NYSDEC BUREAU OF SPILLS	EXIT 27A GARDEN STATE PKWY	N/S	UNKNOWN
NYD000699538	SUNOCO SERVICE STATION	PO BOX 673	RIVERHEAD	UNKNOWN
NYD000703801	SUNOCO SERVICE STATION	RFD 1 BOX 552	RIVERHEAD	UNKNOWN
NYD002035996	HALLOCK CONVEYOR CORP	RTE 2 BOX 386	RIVERHEAD	UNKNOWN
NYD981087299	CHEM POLLUTION CONT TOWN OF RIVERHEAD	TOWN LANDFILL	RIVERHEAD	11901
NYD982795833	SUFFOLK COUNTY DEPT PUBLIC WORK	RIVERHEAD & COUNTY CTR	RIVERHEAD	11901
NYD987006327	BEJAY AUTO PARTS INCORPORATED	EAST MAIN STREET	RIVERHEAD	11901
NYD990762742	COUNTY TANK LINES INC.	ROUTE-58 & ROUTE-25	RIVERHEAD	11901
NYN10001A312	T N T LEASING INC	RONAKE AVE.	RIVERHEAD	11901
NYP000300384	NYSDEC	TEXACO	RIVERHEAD	11901
NYP000867416	NYSDEC	PECONIC AVENUE	RIVERHEAD	11901
NYP000920124	TOWN OF RIVERHEAD	MAIN STREET	RIVERHEAD	UNKNOWN

NYP003601606	NYSDEC	PATRIOT POOLS	RIVERHEAD	UNKNOWN
NYP003632338	NYSDEC SPILLS	INDIANHEAD GOLF	RIVERHEAD	UNKNOWN
NYX720000000	TRANSPORTER X	XXXXXXXXXXXXXXXXXXXXXXXXXXXXXXXXXXXX	XXXXXXXXXXXXXXXXXXXXXXXXXXXXXXXXXXXX	UNKNOWN

Hazardous Substance Waste Sites

FACILITY ID	FACILITY NAME	STREET	CITY	ZIP
152504	MACKENZIE BARN	MIDDLE COUNTRY ROAD	CALVERTON	UNKNOWN
NY0002	MANDERVILLE PLANT		MANDERVILLE, NY ?	UNKNOWN
NY0003	PINE'S SWITCH PLANT		PINE'S SWITCH	UNKNOWN
152048	RIVERHEAD LANDFILL	U	RIVERHEAD	11933

Wastewater Discharges

FACILITY ID	FACILITY NAME	STREET	CITY	ZIP
NY0108189	JOINING MATERIALS & ANALYSIS			UNKNOWN
NY0199419	SOUTHAMPTON MARBLE CORP			UNKNOWN
NY0199621	METROPOLITAN LIFE INSURANCE CO			UNKNOWN
NY0210595	SELDEN CHANNEL LAUNDROMAT			UNKNOWN
NY0220841	WASHINGTON AVENUE CONDOMINIUMS			UNKNOWN
NY0221350	PIZZA HUT #606176			UNKNOWN
NY0248151	OLYMPIC PETROLEUM REM PROJ			UNKNOWN
NY0005304	H. F. CORWIN DUCK FARM	P O BOX 500	AQUEBOGUE	11931
NY0020061	RIVERHEAD (T) SD STP	RIVER AVENUE	RIVERHEAD	11901

Air Releases

FACILITY ID	FACILITY NAME	STREET	CITY	ZIP
3610300149	FAA-ILS/LOC	NO STREET ADDRESS	CALVERTON	UNKNOWN
3610300150	FAA-ILS/MM	NO STREET ADDRESS	CALVERTON	UNKNOWN
3610300151	FAA-ILS/GS	NO STREET ADDRESS	CALVERTON	UNKNOWN
3610300146	FAA-VORTAC	LIC #DTFA0582L60502	RIVERHEAD	UNKNOWN

Hazardous waste codes presented in individual Toxic Information Profiles are defined below.

- D001 Solid waste that exhibits the characteristic of ignitability, but is not listed under any other hazardous waste code.
- D006 Cadmium
- D008 Lead
- F003 The following spent non-halogenated solvents: Xylene, acetone, ethyl acetate, ethyl benzene, ethyl ether, methyl isobutyl ketone, n-butyl alcohol, cyclohexanone, and methanol; all spent solvent mixtures/blends containing, before use, only the above spent non-halogenated solvents; and all spent solvent mixtures/blends containing, before use, one or more of the above non-halogenated solvents, and, a total of ten percent or more (by volume) of one or more of those solvents listed in F001, F002, F004, and F005; and still bottoms from the recovery of these spent solvents and spent solvent mixtures. (I)*
- F005 The following spent non-halogenated solvents: Toluene, methyl ethyl ketone, carbon disulfide, isobutanol, pyridine, benzene, 2-ethoxyethanol, and 2-nitropropane; all spent solvent mixtures/blends containing, before use, a total of ten percent or more (by volume) of one or more of the above non-halogenated solvents or those solvents listed in F001, F002, or F004; and still bottoms from the recovery of these spent solvents and spent solvent mixtures. (I,T)
- P020 Dinoseb

Source: U. S. Environmental Protection Agency

How Toxic Site Locations Are Mapped

Toxics Targeting maps toxic site locations on a digital version of the U. S. Census map or those used by local authorities using addresses and map coordinates provided by site owners/operators or government agencies. In order to allow site locations to be verified independently, the information used to map each site is presented in the first section of each Toxic Site Profile, along with a description of the mapping technique used and any address corrections that were made in order to locate toxic sites with incomplete or inadequate site location information. The mapping process is explained below.

Map Identification Number: 12

Site Name: Acme World Manufacturing, Inc.

Site Address: 55 Main Street

Anytown, NY 11797

MAP LOCATION INFORMATION

Site location mapped by:

Address Matching

1) Most toxic sites are mapped by matching addresses provided by site owners/operators or government agencies with locations on a digital version of the street or parcel map. These site locations are identified with the method used to map them.

Note: Some sites have an address match location and a map coordinate location. Both locations are mapped because they can be equally correct.

or Map Coordinate

2) Some toxic sites are located using map coordinates provided by site owners/operators or government agencies. These site locations are identified "map coordinate." Map coordinates for Toxic Wastewater Discharges, Toxic Release Inventory sites and Major Oil Storage Facilities should be considered suspect.

or Manual Mapping

or Site Visit

3) Incomplete addresses or map coordinates require some site locations to be determined by commercial street maps (manual mapping), site visits, map coordinates from other databases and address location services. Application of any of these methods is identified accordingly.

ADDRESS CHANGE INFORMATION

Revised Street: NO CHANGE

Revised zip code: NO CHANGE

4) Site addresses are sometimes corrected to eliminate obvious errors that prevent sites from being mapped. All address corrections are noted here.

Information Source Guide

Toxics Targeting's Environmental Reports contain government and other information compiled on 18 categories of reported known or potential toxic sites. Each toxic site database is described below with information detailing a) the source of the information, b) the date when each database is covered to and c) when *Toxics Targeting* obtained the information..

1) **National Priority List for Federal Superfund Cleanup:** Toxic sites nominated for cleanup under the Federal Superfund program. Annual compilation of special two-page detailed profiles of NPL sites. Also includes delisted NPL sites. ASTM required.* Fannie Mae required.** Source: U. S. Environmental Protection Agency.¹
Data attributes updated from: 5/2/2013. Data obtained by Toxics Targeting: 5/2/2013.
New Facilities updated through: 5/2/2013. Data obtained by Toxics Targeting: 5/2/2013.

2) **Inactive Hazardous Waste Disposal Site Registry:** New York State database that maintains information and aids decision making regarding the investigation and cleanup of toxic sites. The Registry's data includes two-page profiles noting site name, ID number, description, classification, cleanup status, types of cleanup, owner information, types and quantities of contaminants, and assessment of health and environmental problems. Also included are sites that qualify for possible inclusion on the Registry. These Registry Qualifying sites may or may not be on the Site Registry. ASTM required.* Fannie Mae required.** Source: New York State Department of Environmental Conservation.²
Data attributes updated through: 5/2/2013. Data obtained by Toxics Targeting: 5/2/2013.
New Facilities updated to: 5/2/2013. Data obtained by Toxics Targeting: 5/2/2013.

3) **Corrective Action Activity (CORRACTS):** U. S. Environmental Protection Agency database of hazardous facilities regulated pursuant to the Resource Conservation and Recovery Act (RCRA). ASTM required.* Fannie Mae required.** Source: U. S. Environmental Protection Agency¹
Data attributes updated through: 10/17/2013. Data obtained by Toxics Targeting: 10/30/2013.
New facilities updated through: 10/17/2013. Data obtained by Toxics Targeting: 10/30/2013.

4) **CERCLIS:** Toxic sites listed in the Federal Comprehensive Environmental Response, Compensation and Liability Information System. Includes Active and No Further Remedial Action Planned (NFRAP) sites. ASTM required.* Fannie Mae required.** Source: U. S. Environmental Protection Agency.¹
Data attributes updated through: 4/25/2013. Data obtained by Toxics Targeting: 7/2/2013.
New Facilities updated through: 4/25/2013. Data obtained by Toxics Targeting: 7/2/2013.

5) **Brownfield Programs:** NYS programs for sites that are abandoned, idled or under-used industrial and/or commercial sites where expansion or redevelopment is complicated by real or perceived environmental contamination. ASTM required.* Source: New York State Department of Environmental Conservation.²
Data attributes updated through: 5/2/2013. Data obtained by Toxics Targeting: 5/2/2013.
New Facilities updated to: 5/2/2013. Data obtained by Toxics Targeting: 5/2/2013.

- (a) **Brownfield Cleanup Program (BCP)**
- (b) **Voluntary Cleanup Program (VCP)**
- (c) **Environmental Restoration Program (ERP)**

6) **Solid Waste Facilities:** NYS Solid Waste Registry, including, but not limited to, landfills, incinerators, transfer stations, recycling centers. ASTM required.* Fannie Mae required.** Source: New York State Department of Environmental Conservation.²
Data updated to: 12/31/2001. Data obtained by Toxics Targeting: 3/16/2002.

7) **RCRA Hazardous Waste Treatment, Storage or Disposal Facility Databases:**

(a) **Manifest Information:** New York State database of hazardous waste facilities and shipments regulated by the DEC's Bureau of Hazardous Waste Facility Compliance pursuant to NYS Law and the Resource Conservation and Recovery Act (RCRA). ASTM required.* Fannie Mae required.** Source: New York State Department of Environmental Conservation.²

New facilities updated through: 10/25/2013. New facilities obtained by Toxics Targeting: 11/5/2013.
Manifest transactions data updated to: 10/25/2013. Manifest transactions data obtained by Toxics Targeting: 11/5/2013.

(b) **RCRA Notifier & Violations Information:** U. S. Environmental Protection Agency database of hazardous facilities regulated pursuant to the Resource Conservation and Recovery Act (RCRA). ASTM required.* Fannie Mae required.** Source: U. S. Environmental Protection Agency¹
New facilities updated through: 10/17/2013. Data obtained by Toxics Targeting: 10/30/2013.
Data attributes updated through: 10/17/2013. Data obtained by Toxics Targeting: 10/30/2013.

8) **Spills Information Database:** Spills reported to the DEC as required by one or more of the following: Article 12 of the Navigation Law, 6 NYCRR Section 613.8 (from Petroleum Bulk Storage Regulations) or 6 NYCRR Section 595.2 (from Chemical Bulk Storage Regulations). This database includes both *active* and *closed* spills.

ASTM required.* Fannie Mae.**

Source: NYS Department of Environmental Conservation.²

New spills through: 9/20/2013

New spills data obtained by Toxics Targeting: 9/20/2013

Spill attribute data through: 9/20/2013

Spill attribute data obtained by Toxics Targeting: 9/20/2013

Active spills: paperwork not completed.

Closed spills: paperwork completed.

Both active and closed spills may or may not have been cleaned up (see Date Cleanup Ceased in spill profiles).

9) **Major Oil Storage Facilities:** NYS database of facilities licensed pursuant to Article 12 of the Navigation Law, 6 NYCRR Parts 610 and 17 NYCRR Part 30, such as onshore facilities or vessels, with petroleum storage capacities equal to or greater than 400,000 gallons.

Tank and other data withheld by NYSDEC as of 4/1/2002.

ASTM required.* Fannie Mae required.**

Source: New York State Department of Environmental Conservation.²

Data updated through: 7/19/2013.

Data obtained by Toxics Targeting: 7/19/2013.

10) **Petroleum Bulk Storage Facilities:** County or State databases of aboveground and underground petroleum storage facilities.

ASTM required.* Fannie Mae required.**

All New York Counties except Cortland, Nassau, Rockland, Suffolk:

NYS Petroleum Bulk Storage Database. This includes all New York State counties except Cortland, Nassau, Rockland, Suffolk, and Westchester.

ASTM required.* Fannie Mae required.**

Source: NYS Department of Environmental Conservation.²

New facilities updated through: 7/19/2013.

Data obtained by Toxics Targeting: 7/19/2013.

Tank data updated through: 7/19/2013.

Data obtained by Toxics Targeting: 7/19/2013.

Westchester County: Data updated through 10/1/1998

Cortland County: **Cortland County Health Dept. Tank database.**

Source: Cortland County Health Department⁷

Data updated through: 7/15/2004

Data obtained by Toxics Targeting: 7/23/2004

Nassau County: a compilation of the following 2 databases:

Heat producing products and other products:

Source: Nassau County Department of Health.³

NOTE: This data is being withheld by the Nassau County DOH

Data updated through: 4/1/2001.

Data obtained by Toxics Targeting: 1/2/2002

Generally non-heat producing products:

Source: Nassau County Fire Marshal.⁴

Data updated through: 8/6/2009.

Data obtained by Toxics Targeting: 9/22/2009

Rockland County: **Rockland County Dept. of Health Tank database.**

Source: Rockland County Department of Health.⁵

Data updated through: 4/13/2004.

Data obtained by Toxics Targeting: 4/16/2004.

Suffolk County: **Suffolk County Dept. of Health Article 12 database**

Source: Suffolk County Department of Health Services.⁶

Data updated through: 6/21/2005.

Data obtained by Toxics Targeting: 7/12/2006.

11) **RCRA Hazardous Waste Generators and/or Transporters Databases:**

(a) **Manifest Information:** New York State database of hazardous waste facilities and shipments regulated by the NYS Department of Environmental Conservation's Bureau of Hazardous Waste Facility Compliance pursuant to New York State Law. ASTM required.* Fannie Mae required.** Source: New York State Department of Environmental Conservation.²

New facilities updated through: 10/25/2013.

New facilities obtained by Toxics Targeting: 11/5/2013.

Manifest transactions data updated to: 10/25/2013.

Manifest transactions data obtained by Toxics Targeting: 11/5/2013.

(b) **RCRA Notifier & Violations Information:** U. S. Environmental Protection Agency database of hazardous facilities regulated pursuant to the Resource Conservation and Recovery Act (RCRA).
ASTM required.* Fannie Mae required.** Source: U. S. Environmental Protection Agency¹

New facilities updated through: 10/17/2013.
Data attributes updated through: 10/17/2013.

Data obtained by Toxics Targeting: 10/30/2013.
Data obtained by Toxics Targeting: 10/30/2013.

12) **Chemical Bulk Storage Facilities:** New York State database of facilities compiled pursuant to 6NYCRR Part 596 that store regulated substances listed in 6NYCRR Part 597 in aboveground tanks with capacities greater than 185 gallons and /or in underground tanks of any size.

Tank and other data withheld by NYSDEC as of 4/1/2002.

ASTM required.* Fannie Mae required.**

Source: New York State Department of Environmental Conservation.²

Data updated through: 7/19/2013.

Data obtained by Toxics Targeting: 7/19/2013.

13) **Hazardous Substance Waste Disposal Site Study:** NYS database of waste disposal sites that may pose threats to public health or the environment, but could not be remediated using monies from the Hazardous Waste Remedial Fund.

Source: New York State Department of Environmental Conservation.²

Data updated to: 5/16/2000.

Data obtained by Toxics Targeting: 5/16/2000.

14) **Toxic Release Inventory (TRI):** Federal database of manufacturing facilities required under Section 313 of the Federal Emergency Planning and Community Right-to-Know Act to report releases to the air, water and land of any specifically listed toxic chemical. See Fannie Mae requirement** below.

Source: U. S. Environmental Protection Agency.¹ / NYS Department of Environmental Conservation²

Data updated through: 3/8/2004.

Data obtained by Toxics Targeting: 3/25/2004

15) **Toxic Wastewater Discharges (Permit Compliance System):** Federal database of discharges of wastewater to surface waters and groundwaters. See Fannie Mae requirement** below. Source: U. S. Environmental Protection Agency.¹

Data updated through: 6/17/2004.

Data obtained by Toxics Targeting: 7/19/2004.

16) **Air Discharge Facilities:** EPA AIRS database containing address information on each air emission facility and the type of air pollutant emission it is. Compliance information is also provided on each pollutant as well as the facility itself.

See Fannie Mae requirement** below.

Source: U. S. Environmental Protection Agency¹

Data updated through: 11/24/1999.

Data obtained by Toxics Targeting: 1/6/2000

17) **Civil Enforcement & Administrative Docket:** This database is the U. S. EPA's system for tracking administrative and civil judiciary cases filed on behalf of the agency by the Department of Justice. Fannie Mae required.**

Source: U. S. Environmental Protection Agency.¹

New Sites through: 10/14/1999.

Data updated through: 10/14/1999.

Data obtained by Toxics Targeting: 11/18/1999.

18) **Emergency Response Notification System (ERNS):** Federal database of spills compiled by the Emergency Response Notification System. On-site searches only.

ASTM required.* See Fannie Mae requirement** below.

Source: U. S. Environmental Protection Agency.¹

Data updated through: 1/31/2000.

Data obtained by Toxics Targeting: 2/15/2000

* American Society of Testing Materials: Standard Practice on Environmental Site Assessments: Phase I Environmental Site Assessment Process (E1527-05).

** Fannie Mae's Part X Environmental Hazards Management Procedures specify 1.0 mile searches for "any state or Federal list of hazardous waste sites (e.g. CERCLIS, HWDMS etc.)." Searches for the property and adjacent properties are specified for "chemical manufacturing plants," "obvious high risk neighbors engaging in storing or transporting hazardous waste, chemicals or substances" and "...any documented or visible evidence of dangerous waste handling... (e.g. stressed vegetation, stained soil, open or leaking containers, foul fumes or smells, oily ponds, etc." Searches for property and adjacent properties can include sites up to a quarter mile away (W. Hayward, Director, Multi-Family Business Planning and Control, Fannie Mae, personal communication, 5/94).

¹U. S. Environmental Protection Agency, 290 Broadway, NY, NY 10007-1866.

²NYS Department of Environmental Conservation, 625 Broadway, Albany, NY 12233.

³Nassau County Department of Health, Bureau of Land Resources Management, 240 Old Country Road, Mineola, NY 11501.

⁴Nassau County Fire Commission, Office of the Fire Marshal, 899 Jerusalem Avenue, P. O. Box 128, Uniondale, NY 11553.

⁵Rockland County Department of Health, The Dr. Robert Yeager Health Center, Building D, Sanatorium Road, Pomona, NY 10970.

⁶Suffolk County Department of Health, Hazardous Materials Management, 15 Horseblock Place, Farmingville, NY 11738-1220.

⁷Cortland County Department of Health, 60 Central Avenue, Cortland, NY 13045-2746