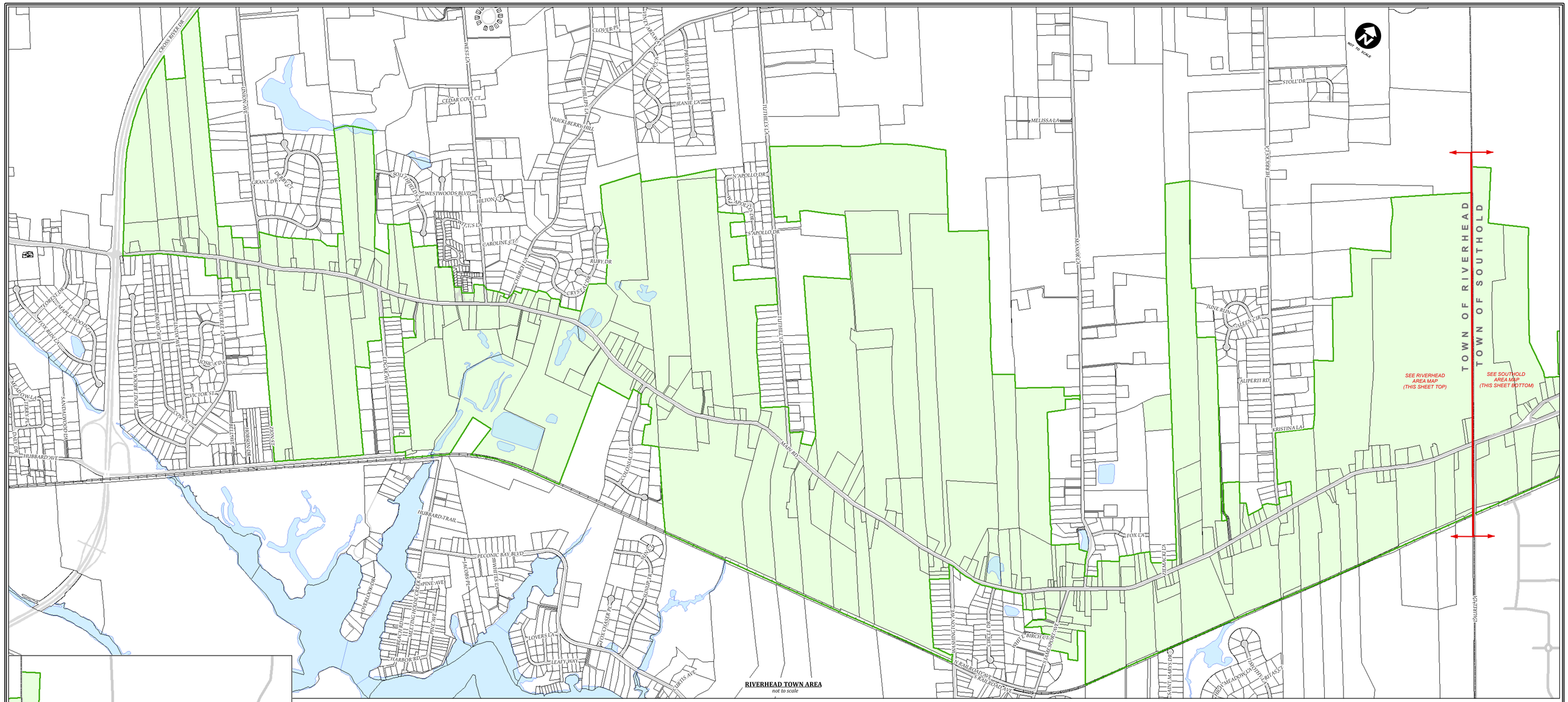

RIVERHEAD TOWN AREA
not to scale

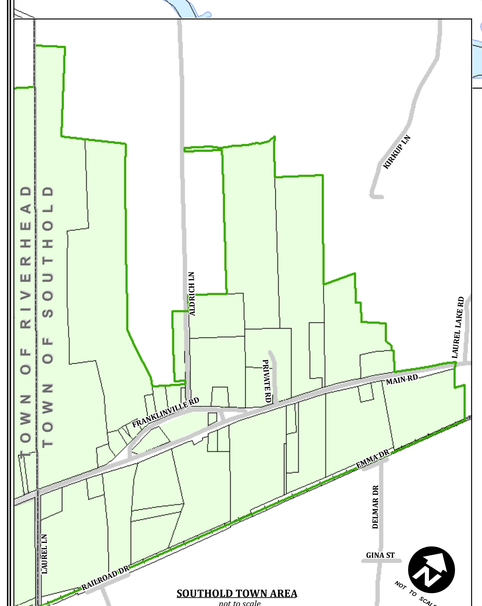

SOUTHOLD TOWN AREA
not to scale

LEGEND

- Main Rd Historic District
- Property Lines
- Parcels Included in District

Property Lines Courtesy of:
Suffolk County Real Property Tax Service
COPYRIGHT (c) 2014 COUNTY OF SUFFOLK, N.Y.

Depicted illustrations should not be considered a final agency determination. The Town of Riverhead, nor any of its agencies, make no guarantees as to the accuracy or content of information, and is not responsible for the results of any defects or misinformation that may be found to exist. Please verify with the Town of Riverhead codes and regulations for all information and illustrations herein.

REV: 6/2/2014
REV: 2/12/2014
DATE: 2/12/2013

0 375 750 1,500 Feet

map of
MAIN ROAD
NATIONAL REGISTER HISTORIC DISTRICT

TOWN OF RIVERHEAD
200 Howell Ave.
Riverhead, NewYork 11901
www.townofriverheadny.gov

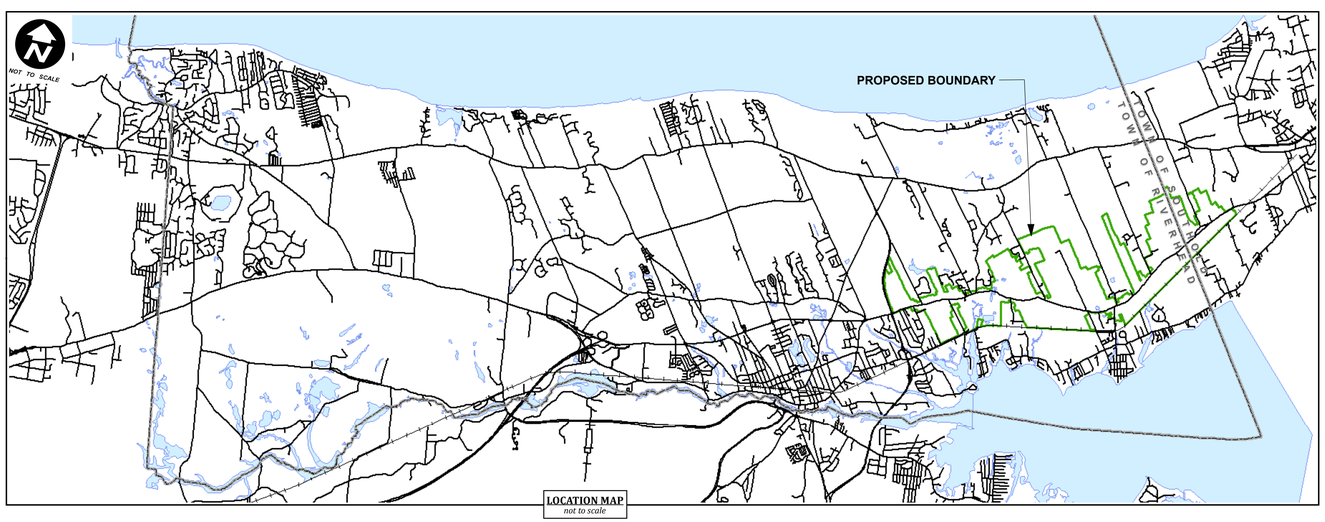

LOCATION MAP
not to scale